
APPENDIX I

PHASE I ENVIRONMENTAL SITE ASSESSMENT

PHASE I ENVIRONMENTAL SITE ASSESSMENT

PROPOSED KINGS COUNTY AREA PUBLIC TRANSIT AGENCY
TRANSIT STATION
200-232 EAST 7TH STREET, 214-289 EAST 8TH STREET, AND
225 NORTH HARRIS STREET
HANFORD, CA

Submitted to:

Kings County Area Public Transit Agency
610 West 7th Street
Hanford, CA 93230
Attention: Angie Dow

Prepared by:



UltraSystems
environmental management planning

16431 Scientific Way
Irvine, CA 92618-4355
(949) 788-4900

August
Project 7014

SIGNATURES

PHASE I ENVIRONMENTAL SITE ASSESSMENT

PROPOSED KINGS COUNTY AREA PUBLIC TRANSIT AGENCY TRANSIT STATION
200-232 EAST 7TH STREET, 214-289 EAST 8TH STREET, AND 225 NORTH HARRIS STREET
HANFORD, CA

I declare that, to the best of my professional knowledge and belief, I meet the definition of Environmental Professional as defined in Section 312.10 of 40 CFR 312 and, I have the specific qualifications based on education, training, and experience to assess a property of the nature, history, and setting of the Subject Property. I have developed and performed the all appropriate inquiries in conformance with the standards and practices set forth in 40 CFR Part 312.

This report was prepared by:



Signature

August 7, 2019

Date

Erik Brown

This report was approved by:



Signature

August 7, 2019

Date

Betsy Lindsay
President

TABLE OF CONTENTS

SECTION	PAGE
SIGNATURES.....	I
EXECUTIVE SUMMARY	IV
1.0 INTRODUCTION	1
1.1 PURPOSE	1
1.2 SCOPE OF WORK	1
1.3 SIGNIFICANT ASSUMPTIONS	2
1.4 LIMITATIONS AND EXCEPTIONS OF THE ASSESSMENT	2
1.5 USER RELIANCE	2
2.0 GENERAL INFORMATION	3
2.1 ADMINISTRATION	3
2.2 PROPERTY LOCATION.....	3
2.3 PROPERTY DESCRIPTION.....	3
2.4 NEIGHBORING PROPERTIES.....	4
3.0 PHYSICAL SETTING.....	5
3.1 TOPOGRAPHY	5
3.2 GEOLOGIC FORMATION	5
3.3 GROUNDWATER	5
3.4 SURFACE WATER.....	5
4.0 ENVIRONMENTAL RECORDS RESEARCH.....	6
4.1 MAP REVIEWS	6
4.1.1 Fire Insurance Maps.....	6
4.1.2 Aerial Photographs.....	7
4.1.3 Topographic Quadrangle Maps.....	7
4.2 DATABASE REVIEWS.....	7
4.2.1 City Directories	7
4.2.2 Environmental Database.....	8
4.2.3 Geothermal and Oil Wells.....	9
4.3 OTHER REPORTS AND PLANS.....	9
4.3.1 Other Documents	10
4.4 INTERVIEWS.....	10
5.0 PROPERTY VISIT	11
5.1 UNDERGROUND STORAGE TANKS	11
5.2 ABOVEGROUND STORAGE TANKS.....	11
5.3 POLYCHLORINATED BIPHENYL-CONTAINING ELECTRICAL EQUIPMENT	11
5.4 ASBESTOS-CONTAINING MATERIALS.....	12
5.5 CHEMICAL, HAZARDOUS MATERIALS, AND RAW MATERIALS STORAGE.....	12
5.6 WASTE GENERATION AND STORAGE.....	12
5.7 WELLS, SUMPS, PITS, AND FLOOR DRAINS	13
5.8 STORM WATER RUNOFF AND SURFACE WATER	13
5.9 LAGOONS, SEPTIC SYSTEMS, AND SEPARATORS.....	13
5.10 STRESSED VEGETATION, STAINING, AND ODORS.....	13
5.11 SURFACE DISTURBANCE	13
5.12 POTENTIAL WETLANDS.....	13
5.13 RADON.....	13

5.14	LEAD-BASED PAINT	13
5.15	AIR EMISSIONS	14
5.16	ON-PROPERTY DRY CLEANERS	14
5.17	MOLD/WATER INTRUSION.....	14
6.0	DEVIATIONS	15
7.0	OPINIONS AND CONCLUSIONS	16
8.0	REFERENCES	18

LIST OF TABLES

TABLE 1	AERIAL PHOTOGRAPH REVIEW
TABLE 2	DATABASE LISTING AND DESCRIPTIONS

LIST OF FIGURES

FIGURE 1	LOCATION MAP
FIGURE 2	SUBJECT PROPERTY VICINITY
FIGURE 3	SUBJECT PROPERTY LAYOUT

APPENDICES

APPENDIX A	ENVIRONMENTAL PROFESSIONAL QUALIFICATIONS
APPENDIX B	FIRE INSURANCE MAPS
APPENDIX C	AERIAL PHOTOGRAPHS AND TOPOGRAPHIC MAPS
APPENDIX D	CITY DIRECTORIES
APPENDIX E	ERS DATABASE
APPENDIX F	NOTES AND DOCUMENTATION
APPENDIX G	PHOTOGRAPHS

EXECUTIVE SUMMARY

At the request of Angie Dow, Executive Director, of the Kings County Area Public Transit Agency (KCAPTA) UltraSystems Environmental, Inc. (UltraSystems) conducted a Phase I Environmental Site Assessment (ESA) for the Proposed project site at 200-232 East 7th Street, 214-289 East 8th Street, and 225 North Harris Street in Hanford, California (Subject Property) in conformance with industry-accepted practices, American Society of Testing Materials (ASTM) Designation E1527-13 (ASTM, 2013), and the All Appropriate Inquiry (AAI) Rule (Title 40 Code of Federal Regulations (CFR) Section 312). As currently planned, the Proposed Project consists of the development of a 19,000-square-foot transit station building, along with offsite parking, and onsite bus parking. The Kings Area Rapid Transit (KART) Transit Station would include a large central waiting area, break room, training room, in addition to office space leasable to tenants. The proposed project includes 21 sawtooth bus bays, 17 staff parking spaces, 8 secure staff parking spaces, and 105 park-and-ride spaces for transit users. Additionally, two electric bus chargers and two electric car chargers would be constructed onsite.

The purpose of the Phase I ESA was to identify recognized environmental conditions (RECs) for the Subject Property. These include: 1) presence or likely presence of hazardous substances or petroleum products on the Subject Property, 2) conditions that indicate an existing release, a past release, or a material threat of a release of hazardous substances or petroleum products into structures, the ground, groundwater, or surface water of the Subject Property, and 3) issues that may have an environmental impact on the Subject Property.

This Phase I ESA included the following scope of work:

- Researched and reviewed available information regarding past owners and occupants of the Subject Property to assess the potential for contamination resulting from prior activities.
- Researched available information regarding nearby and adjacent properties for evidence of environmental conditions that could adversely impact the Subject Property.
- Contacted available persons familiar with current and former activities at the Subject Property for relevant information regarding potential areas of environmental concern.
- Reviewed federal and state regulatory agency database information for the Subject Property and nearby properties to identify potential concerns that could adversely affect the environmental condition of the Subject Property.
- Performed a visit of the Subject Property to identify areas of environmental concern. To the extent possible, a review of immediately adjacent properties was also performed from the Subject Property and public thoroughfares.
- Prepared this Phase I ESA report to document the findings regarding the current environmental condition of the Subject Property, and identify RECs, if any.

In 1888 the Subject Property contained dwellings and a church. By 1925, auto repair facilities were located on the southwestern and southeastern portions of the subject property. By 1950, several used car sales facilities, auto repair facilities, an apparent gasoline station, and a car wash were located on the southern and western portions of the subject property. An office building was constructed on the northeastern portion of the subject property in 1968.

The following opinions and conclusions are based on the findings of this Phase I ESA.

- During the site reconnaissance, an abandoned auto repair facility was observed within the eastern building at 225 North Harris Street. UltraSystems observed six below-grade hydraulic lifts, multiple unidentified substance containers, and significant staining of the concrete surface. The lifts were presumably installed prior to 1977. Based on the pre-1977 installation of the lifts, the potential exists that the hydraulic fluid within the lift systems previously contained PCBs. Due to the age of the equipment, the integrity of the equipment is unknown; therefore, the potential exists that a release of hydraulic fluid which may have contained PCBs has occurred on site. Therefore, the presence of the hydraulic lifts represents a REC. Based upon the planned demolition of the subject property, subsurface sampling should be conducted upon removal of the lifts. If significant contamination is encountered, a Soil Management Plan should be prepared to outline procedures to establish appropriate process and control measures to ensure contaminated soils are managed safely and in accordance with all applicable environmental requirements.
- According to documentation provided by the Kings County Environmental Health Department (KCEHD), two underground storage tanks (USTs) were closed in place at the subject property in 1991. The USTs, described as either 30- or 100-gallon gasoline and waste oil USTs, were located to the west of the shop building at 225 North Harris Street. Inspection reports dated November 1991 and December 1992 indicated the USTs were closed in place, with two soil samples collected from beneath each UST. However, no analytical data or UST closure letter was provided in the KCEHD file, and it is unknown if a release occurred from the USTs. The USTs are therefore considered a REC. Based upon the planned demolition of the subject property, subsurface sampling should be conducted in the vicinity of the former USTs. If significant contamination is encountered, a Soil Management Plan should be prepared to outline procedures to establish appropriate process and control measures to ensure contaminated soils are managed safely and in accordance with all applicable environmental requirements.
- Based on a review of historical Sanborn maps, city directories, and the regulatory database, a gasoline station was located at 232 East 7th Street from at least 1950 to 1960. The Sanborn maps from 1950 and 1958 depict a 'gas & oils' and auto service facility at this location, which is identified in the city directories from 1949-1960 as Toby's Mobil Service. No evidence of USTs or a former fueling system was observed at this location during the site reconnaissance; however, no information was available from the regulatory agencies regarding the removal of the USTs, and/or any subsurface investigation performed. The suspected former gasoline station and the unknown disposition of the fueling system is considered a REC. Based upon the planned demolition of the subject property, subsurface sampling should be conducted to address the former gasoline station, and a geophysical survey conducted to verify the USTs are no longer in place. If significant contamination is encountered, a Soil Management Plan should be prepared to outline procedures to establish appropriate process and control measures to ensure contaminated soils are managed safely and in accordance with all applicable environmental requirements.
- Based on the years of construction (1903-1968), asbestos containing material (ACM) and lead-based paint (LBP) surveys should be completed for the structures prior to demolition. ACM and LBP, if present, should be properly removed prior to demolition.
- No other RECS were identified within the Subject Property.

1.0 INTRODUCTION

At the request of, Angie Dow, Executive Director, of the KCAPTA, UltraSystems Environmental, Inc (UltraSystems) conducted a Phase I Environmental Site Assessment (ESA) for the KCAPTA property at 200-232 East 7th Street, 214-289 East 8th Street, and 225 North Harris Street in Hanford, California (Subject Property) in conformance with industry-accepted practices, American Society for Testing and Materials (ASTM)¹ Designation E1527-13 (ASTM, 2013), and the All Appropriate Inquiry (AAI) Rule (Title 40 Code of Federal Regulations (CFR) Section 312). The Subject Property location is shown in Figures 1 and 2.

1.1 Purpose

The purpose of this Phase I ESA is to identify recognized environmental conditions (RECs) for the Subject Property including:

- Presence or likely presence of hazardous substances or petroleum products on the Subject Property.
- Conditions that indicate an existing release, a past release, or a material threat of a release of hazardous substances or petroleum products into structures, the ground, groundwater, or surface water of the Subject Property.
- Issues that may have an environmental impact on the Subject Property.

This report is not intended to serve as a compliance assessment of the Subject Property, and does not include de minimus conditions that generally do not present a material risk of harm to public health or the environment, and would not be the subject of an enforcement action if brought to the attention of appropriate governmental agencies. Qualifications of the individual performing the Phase I ESA are included in Appendix A.

1.2 Scope of Work

This Phase I ESA included the following scope of work:

- Researched and reviewed available information regarding past owners and occupants of the Subject Property to assess the potential for contamination resulting from prior activities.
- Researched available information regarding nearby and adjacent properties for evidence of environmental conditions that could adversely impact the Subject Property.
- Contacted available persons familiar with current and former activities at the Subject Property for relevant information regarding potential areas of environmental concern.
- Reviewed federal and state regulatory agency database information for the Subject Property and nearby properties to identify potential concerns that could adversely affect the environmental condition of the Subject Property.
- Performed a visit of the Subject Property to identify areas of environmental concern. To the extent possible, a review of immediately adjacent properties was also performed from the Subject Property and public thoroughfares.

¹ Now known as ASTM International.

- Prepared this Phase I ESA report to document the findings regarding the current environmental condition of the Subject Property, and identify RECs, if any.

Research records provided by Environmental Records Search (ERS) of Laguna Hills, California were used to obtain fire insurance maps (Appendix B), aerial photographs and topographic maps (Appendix C), city directories (Appendix D), and regulatory agency database information (Appendix E).

1.3 Significant Assumptions

This report, in part, is based on information from secondary sources such as government agencies, the client, designated representatives of the client, Subject Property contacts, Subject Property owner, Subject Property owner representatives, computer databases, and personal interviews. Except as specifically stated in this report, no independent investigation as to the accuracy and completeness of the information from secondary sources has been made. It is assumed that information provided by or obtained from governmental agencies including information obtained from government websites is accurate and complete, and that the client or its representatives have correctly and accurately identified the Subject Property.

1.4 Limitations and Exceptions of the Assessment

The observations, findings, conclusions and recommendations, if any, of this report are limited by the contract technical requirements and the methods used to perform the services outlined in the scope of work. In order to perform a comprehensive environmental evaluation, subsurface investigation and testing would be required to evaluate whether contamination has affected the Subject Property. Therefore, the findings, conclusions, and recommendations are based solely on the scope of work previously described and information gathered. Incomplete or outstanding information identified throughout the body of this report is considered a limitation to the assessment. Limitations to the assessment also include weather conditions, vegetation cover, parked cars, trucks, dumpsters, and anything limiting visual observation of the Subject Property and neighboring properties.

Findings, conclusions, and recommendations stated in this report are based upon industry-accepted procedures for such services as they existed at the time that this report was prepared, data and information provided, and observations and conditions that existed on the date and time of the property visit. Responses received from local, state, or federal agencies or other secondary sources of information after the issuance of this report may change certain facts, findings, conclusions, and recommendations in this report. A change in any fact, circumstance, or industry-accepted procedure upon which this report was based may affect the findings, conclusions, and recommendations expressed in this report.

1.5 User Reliance

The term user is defined in ASTM Practice E1527-13 as “the party seeking to use Practice E1527-13 to perform an environmental site assessment of the site.” A user may include the Subject Property purchaser, potential tenant, owner, lender, property manager or other stakeholders in the use of the property. According to ASTM Practice E 1527-13, Phase I ESAs may be relied upon by a user for a period of 180 days. Following this time period, certain elements of the Phase I ESA must be updated.

2.0 GENERAL INFORMATION

The Proposed Project consists of the development of a 19,000-square-foot transit station building, along with offsite parking, and onsite bus parking. The KART Transit Station would include a large central waiting area, break room, training room, in addition to office space leasable to tenants. The proposed project includes 21 sawtooth bus bays, 17 staff parking spaces, 8 secure staff parking spaces, and 105 park-and-ride spaces for transit users. Additionally, two electric bus chargers and two electric car chargers would be constructed onsite. The location of existing structures within the Subject Property is shown in Figure 3.

2.1 Administration

Primary User Information	
User Name	Kings County Area Public Transit Agency (KCAPTA)
User Contact	Angie Dow, Executive Director
Contact phone	(559) 852-2717
Contact email	angie.dow@co.kings.ca.us

2.2 Property Location

The Subject Property is located at:

200-232 East 7th Street, 214-289 East 8th Street, and 225 North Harris Street
Hanford, CA

The boundary of the Subject Property is shown in Figures 2 and 3.

2.3 Property Description

The Subject Property consists of 13 contiguous parcels of land totaling approximately 3.61 acres, is irregular in shape and includes the following structures.

Subject Property		
UNIT	BUILDING	DATE CONSTRUCTED ²
208 East 8 th Street	Abandoned residence	Constructed in 1903, and will be demolished. Not accessed during the site reconnaissance.
225 North Harris Street	Vacant former auto sales/repair	Unknown construction date, and will be demolished.
289 East 8 th Street	Kings View Community Services	Constructed in 1968, and will be demolished. Not accessed during the site reconnaissance.
212 East 7 th Street	Vacant	Unknown construction date, and will be demolished. Not accessed during the site reconnaissance.
216 East 7 th Street	American Audio	Constructed in 1941, and will be demolished.

² Per Kings County Assessor, completed via office visit and telephone on June 25, 2019.

Subject Property		
222 East 7 th Street	ProLite Signs	Constructed in 1947, and will be demolished.
226 East 8 th Street	Residence	Constructed in 1930, and will be retained. This residence is considered a portion of the overall KCAPTA project, but will not be redeveloped at this time with the remainder of the parcels. Not accessed during the site reconnaissance.

2.4 Neighboring Properties

Review of adjoining properties from the Subject Property and from public thoroughfares was performed to identify evidence of environmental concerns that could adversely impact the Subject Property. The following adjoining properties were observed.

Direction	Property	REC
North	Residences	None
Northwest	Multi-tenant commercial building	None
Northeast	Residences	None
South	Vacant commercial buildings and Porches Garden Shop	None
East	Residences and Rcac Exhaust Supply	None
West	Hanford Furniture and Dann's Discount Auto Sales	None

The adjoining properties do not appear to be the type to contain RECs.

3.0 PHYSICAL SETTING

3.1 Topography

Review of United States Geological Survey (USGS) 7.5-minute series topographic quadrangle maps indicate that the area in the vicinity of the Subject Property is generally flat at an elevation of approximately 250 feet above mean sea level, and slopes gradually to the northeast.

3.2 Geologic Formation

The subject property is located within the San Joaquin Valley, which is part of the Great Valley Geomorphic Province. The San Joaquin Valley trends generally northwest-southeast; it is bordered by the Coast Ranges to the southwest and the Sierra Nevada Range to the northeast. The valley is filled with a thick sedimentary sequence of marine and non-marine origin. The sedimentary deposits in the Hanford area are approximately 9,000 to 10,000 feet thick (Page et al., 1978).

The subject property is underlain by Quaternary alluvium and flood basin deposits associated with the Kings River alluvial fan and flood plain. Soil investigations in the vicinity of the subject property indicate various soil types, consisting predominantly of interbedded sand, silty sand, silty, and minor clay to a depth of approximately 135 feet bgs (Cardno ERI, 2012).

3.3 Groundwater

The subject property is located within the Kings Basin, which is a sub-basin of the San Joaquin Basin Hydrogeologic Study Area. Underlying the subject property is an unconfined aquifer extending from approximately 100 to 250 feet bgs. Beneath the aquifer is a 50-foot thick clay aquitard known as the C-clay. Shallow groundwater is typically encountered in the vicinity of the subject property at depths of 95 to 132 feet bgs, with regional groundwater flow generally to the northeast (Cardno ERI, 2012).

3.4 Surface Water

Surface water in the area of the Subject Property is collected by the local storm water drainage system and is discharged into basins and ditches. According to ERS, the Subject Property is within Zone X, an area located outside of 100- or 500-year Federal Emergency Management Administration (FEMA) floodplains (FEMA Map 06031C0185C, dated June 16, 2009). No wetlands occur within the Subject Property.

4.0 ENVIRONMENTAL RECORDS RESEARCH

In an effort to identify past land uses and evidence of environmental concern within and near the Subject Property, fire insurance maps, aerial photographs, topographic maps and relevant databases provided by ERS and others were reviewed. These are discussed below.

4.1 Map Reviews

4.1.1 Fire Insurance Maps

Sanborn fire insurance maps were requested from ERS for the Subject Property. The Sanborn fire insurance map collection consists of a uniform series of maps, dating from 1867 to the present, and depicts commercial, industrial, and residential sections of approximately twelve thousand cities and towns in the United States, Canada, and Mexico to assist insurance agents and underwriters in determining the degree of fire hazard associated with a particular property. Sanborn fire insurance maps are typically available for areas that were densely populated prior to the 1980s, but may not be available for other areas. Where available, Sanborn maps show size, shape, and construction of dwellings, commercial buildings, factories, fire walls, locations of windows and doors, sprinkler systems, types of roofs, widths and names of streets, property boundaries, building use, house and block numbers, water mains, fire alarm boxes, hydrants, and features that may represent a fire hazard. Each map generally includes many properties.

Sanborn maps for the Subject Property and surrounding area for the years 1888, 1891, 1892, 1898, 1913, 1925, 1950, 1958, and 1962 were obtained from ERS. Review of the aerial photographs revealed the following.

- Subject Property: In 1888 the Subject Property contained dwellings and a church on the northeastern portion. By 1925, a 20-car garage was located on the southwestern portion, and a blacksmith & auto repair facility located on the southeastern portion. By 1950, the subject property was developed with several auto repair and used auto sales facilities. A gasoline station is depicted on the southeastern portion (232 East 7th Street) in the 1950 and 1958 maps. The 1962 map is largely illegible.
- North: The adjacent properties to the north appear to have been developed with dwellings from 1892 until 1962. The adjacent property to the northwest appears to have been a dwelling from 1892 until 1925, and a Salvation Army hall from 1950 through 1962.
- South: In 1888 through 1898, the adjacent property to the south appears to have been developed with dwellings. By 1913, a livery was located on the western portion. By 1925, the livery was replaced with a garage and sheet metal works. From 1950 until 1962, the adjacent property to the south was developed with a garage, auto repair and painting facilities, a restaurant, and used auto sales facilities.
- East: The adjacent property to the east appears to have been developed with dwellings from 1892 through 1913. By 1925, an auto top manufacturer was located on the southern portion. Additional dwellings and a church are depicted in 1950 through 1962.
- West: In 1892 through 1925, the adjacent property to the west appears to have been developed with dwellings. In the maps from 1950 through 1962, the adjacent property to the west was developed with dwellings, a store, and a sheet metal works.

The Sanborn maps from 1950 and 1958 depict a 'gas & oils' and auto service facility at 232 East 7th Street, which is also identified in the city directories from 1950-1960 as Toby's Mobil Service. No evidence of USTs or a former fueling system was observed at this location during the site reconnaissance; however, no information was available from the regulatory agencies regarding the removal of the USTs, and/or any subsurface investigation performed. The suspected former gasoline station and the unknown disposition of the fueling system is considered a REC.

Copies of the Sanborn maps are provided in Appendix B.

4.1.2 Aerial Photographs

Aerial photographs for the Subject Property and surrounding area for the years 1954, 1974, 1986, 1994, 2009 and 2018 were obtained from ERS. Review of the aerial photographs revealed the following.

- Subject Property: In 1954 the Subject Property appears to have contained several commercial-and residential-type structures. In the photograph from 1972, the present-day structures are visible, with additional residential-type structures on the present-day vacant lots on the northern portion. By 2009, the residences on the northern portion are no longer visible.
- North: In 1954 through 2018, the northern adjacent properties appear to have been developed with residences.
- South: In 1954, the adjacent property to the south appears to have been developed with commercial-type structures. A gasoline station is visible on the eastern portion in the photographs from 1974 through 1994, and is no longer visible by 2009.
- East: The adjacent property to the east appears to have been developed with residential- and commercial-type structures in 1954 through 2018.
- West: The adjacent property to the west appears to have been developed with warehouse- and commercial-type structures in 1954 through 2018.

Based on the aerial photograph review, no RECs were identified. The aerial photograph review findings are summarized in Table 1. Copies of the aerial photographs are provided in Appendix C.

4.1.3 Topographic Quadrangle Maps

USGS Quadrangle topographic maps for the Subject Property and surrounding area for the years 1926, 1947, 1957, 1975, 2012, and 2016 were obtained from ERS. The USGS topographic quadrangle maps were reviewed to identify evidence of man-made structures, fill areas, and natural features that may have an adverse effect on the environmental condition of the Subject Property. No RECs within the Subject Property were observed. Topographic maps are provided in Appendix C.

4.2 Database Reviews

4.2.1 City Directories

City directories for the Subject Property and surrounding area for the years 1949, 1959-1960, 1967, 1973, 1978, 1983-1984, 1991, and 2000 were obtained from ERS. City directories have been published for cities and towns across the United States since the 1700s, and may be used to locate individuals and businesses in a particular urban or suburban area. The directory lists the name of a resident, or the name and type of business at certain addresses. Based on review of the city directories, various auto

repair and auto sales tenants were identified for the subject property. In addition, Toby's Mobil Service was identified at 222-224 East 7th Street in 1949, and 232 East 7th Street in 1959-1960. As discussed in Section 4.1.1, the suspected former gasoline station is considered a REC. No other RECs were identified within the Subject Property or adjoining properties solely based on the city directory listings. ERS city directory information is provided in Appendix D.

4.2.2 Environmental Database

ERS is a data retrieval service that was used to identify past land use, and properties where hazardous substances or petroleum products were used, transported, stored, disposed or released that could potentially impact the Subject Property. ERS provides environmental information gathered from federal, state, local, tribal and proprietary databases to real estate and environmental professionals, lenders, attorneys, corporations, insurance companies, and government agencies.

A search for environmental records was conducted by ERS to satisfy the government record search requirements of ASTM Standard E1527-13. ASTM Standard search distances are one-quarter, one-half and one mile, depending on the particular government database where the information was obtained. For example, a property contained in the National Priority List (NPL) Superfund database may potentially impact large areas, and has a one-mile search distance, whereas properties identified from the historical underground storage tank (UST) database may potentially impact only a localized area, and have a one-quarter mile search distance. A summary of typical databases reviewed and search distances are provided in Table 2.

A preliminary screening was performed for properties where hazardous substances and petroleum products were transferred, stored, generated, used, disposed or released up to one mile from the Subject Property by reviewing detailed information provided by ERS, and then assessing the potential for impact to the Subject Property. The following criteria were used in the preliminary screening process.

- Listed properties where no violations or releases of hazardous substance or petroleum products were reported were considered to have little to no potential to impact the Subject Property, and no further review was necessary.
- Listed properties where hazardous substance or petroleum product releases or spills were deemed insignificant by the regulatory authority were considered to have little to no potential to impact the Subject Property, and no further review was necessary.
- Listed properties with a "closed file" or "no further action" designation by the regulatory authority were considered to have little to no potential to impact the Subject Property because these releases or spills have been mitigated or remediated to the extent necessary to protect human health and the environment. Notwithstanding, properties adjoining or near the Subject Property with "closed file" or "no further action" designations required further review.
- Listed properties with an "open" or "active" file designation required further review to determine if the reported release could adversely impact the Subject Property.

A total of 104 records were reviewed using the above criteria. The ERS environmental records database is provided in Appendix E.

Subject Property

The subject property is identified in the ERS database as follows:

- Joe's Automotive Machine Shop at 216 East 7th Street is identified on the Hist-Other database for the year 1981 as an automotive repair facility.
- Ford-Falcon-Lincoln-Mercury Sales & Service at 225 North Harris Street is identified on the Hist-Other database for the years 1959-1960 as an automotive sales facility.
- Liberty Chrysler-Plymouth Dodge Jeep Eagle at 225 North Harris Street is identified on the HWIS-CA database for the generation of minor quantities of solvent mixtures and oil-containing wastes in 2002 through 2004.
- Hanford Radiator Works at 214 North Harris Street is identified on the Hist-Auto Repair database for the years 1959-1960.
- Worley's Auto Electric & Radiator Service at 232 East 7th Street is identified on the Hist-Auto Repair database for the years 1959-1960.
- Toby's Mobil Service at 232 East 7th Street is identified on the Hist-Service Stations database for the years 1959-1960 as a gasoline station.

As discussed in Section 4.1.1, the suspected former gasoline station at 232 East 7th Street and the former auto sales and repair facility at 225 North Harris Street are considered RECs.

Nearby Properties

Soil has been impacted by a historical release of gasoline from former underground storage tanks for the Charlie's Texaco site at 330 East 7th Street, approximately 0.03 mile east of the Subject Property. The case was closed by Kings County on January 12, 2000, and groundwater was reportedly not affected. Groundwater reportedly flows to the northeast. Based on these findings, no impact to groundwater beneath the Subject Property from the former gasoline release at the Charlie's Texaco site was identified, and this facility is therefore not considered a REC. No other potential environmental impacts to the Subject Property were identified after review of the ERS database.

4.2.3 Geothermal and Oil Wells

California is the largest generator of electricity from geothermal energy in the United States, and has over 600 active geothermal wells. Based on review of the database listing of geothermal wells and springs published by the California Department of Conservation (DOC), no geothermal wells or springs occur within one mile of the Subject Property.³ Based on review of DOC District Maps, no oil or gas wells occur within or adjacent to Subject Property.⁴ No impacts to the Subject Property from oil, gas or geothermal wells are anticipated.

4.3 Other Reports and Plans

No other reports or plans were reviewed during the course of this assessment.

³ <https://maps.conservation.ca.gov/geothermal/>. Accessed July 19, 2019.

⁴ <https://maps.conservation.ca.gov/doggr/wellfinder/#/-118.23607/33.92421/14>. Accessed July 19, 2019.

4.3.1 Other Documents

Other documents reviewed as part of the Phase I ESA are provided in the Appendices or listed as references. Records provided by ERS were used to identify hazardous materials or petroleum products that may have been transferred, stored, generated, used, disposed of or released within and near the Subject Property. Chain of title documents were not provided for review and were not obtained independently as a part of this Phase I ESA.

4.4 Interviews

An Interview form was completed by Ms. Angie Dow, Executive Director of Kings County Area Public Transit Agency (KCAPTA). The interviewee did not observe, or was not aware of (1) evidence for the release or presence of hazardous substances or petroleum products within the Subject Property, or (2) environmental liens, engineering controls or contamination associated with the Subject Property. Ms. Dow indicated that the existing buildings are to be procured by Kings County and demolished. A completed interview form is provided in Appendix F.

5.0 PROPERTY VISIT

Mr. Erik Brown was escorted by Ms. Angie Dow, Executive Director of Kings County Area Public Transit Agency (KCPTA), to conduct a property visit on June 25, 2019. The Subject Property included an abandoned residence (208 East 8th Street), A vacant former auto sales and repair facility (225 North Harris Street), Kings View Community Services building (289 East 8th Street), a vacant building (212 East 7th Street), American Audio (216 East 7th Street), ProLite Signs (222 East 7th Street), two vacant lots, and paved parking areas. The buildings located at 208 East 8th Street, 212 East 7th Street, and the western portion of 225 North Harris Street were inaccessible during the site reconnaissance. Weather conditions at the time of the property visit were sunny skies with an approximate outside air temperature of 80 degrees Fahrenheit. Below is a summary of the Subject Property visit observations and findings. Photographs taken during the property visit are provided in Appendix G.

5.1 Underground Storage Tanks

No indications of underground storage tanks were observed within the Subject Property, and none were reported in the ERS database. However, according to documentation provided by the Kings County Environmental Health Department (KCEHD), two USTs were closed in place at the subject property in 1991. The USTs, described as either 30- or 100-gallon gasoline and waste oil USTs, were located to the west of the shop building at 225 North Harris Street. Inspection reports dated November 1991 and December 1992 indicated the USTs were closed in place, with two soil samples collected from beneath each UST. However, no analytical data or UST closure letter was provided in the KCEHD file, and it is unknown if a release occurred from the USTs. The USTs are therefore considered a REC. Based upon the planned demolition of the subject property, subsurface sampling should be conducted in the vicinity of the former USTs. If significant contamination is encountered, a Soil Management Plan should be prepared to outline procedures to establish appropriate process and control measures to ensure contaminated soils are managed safely and in accordance with all applicable environmental requirements.

In addition, as discussed in Section 4.1.1, the suspected former gasoline station at 232 East 7th Street is considered a REC. Based upon the planned demolition of the subject property, subsurface sampling should be conducted to address the former gasoline station, and a geophysical survey conducted to verify the USTs are no longer in place. If significant contamination is encountered, a Soil Management Plan should be prepared to outline procedures to establish appropriate process and control measures to ensure contaminated soils are managed safely and in accordance with all applicable environmental requirements.

5.2 Aboveground Storage Tanks

No indications of aboveground storage tanks were observed within the Subject Property, and none were reported in the ERS database. Based upon this information, no further action is recommended.

5.3 Polychlorinated Biphenyl-Containing Electrical Equipment

Historically, polychlorinated biphenyls (PCBs) were used as coolants and lubricants in transformers, capacitors, and other electrical equipment. PCB does not readily decompose in the environment and can be deleterious to human health. For these reasons, manufacture of PCBs was banned in the United

States in 1977. Products made before 1977 that may contain PCBs include old fluorescent lighting fixtures and electrical devices containing PCB capacitors, and old microscope and hydraulic oils. Several pole-mounted transformers were observed on the subject property. The transformers appeared to be in good condition, with no indications of spills, leaks, or a release. Based upon this information, no further action is recommended regarding the transformers.

An abandoned auto repair facility was observed within the eastern building at 225 North Harris Street. UltraSystems observed six below-grade hydraulic lifts, multiple unidentified substance containers, and significant staining of the concrete surface. The lifts were presumably installed prior to 1977. Based on the pre-1977 installation of the lifts, the potential exists that the hydraulic fluid within the lift systems previously contained PCBs. Due to the age of the equipment, the integrity of the equipment is unknown; therefore, the potential exists that a release of hydraulic fluid which may have contained PCBs has occurred on site. Therefore, the presence of the hydraulic lifts represents a REC. Based upon the planned demolition of the subject property, subsurface sampling should be conducted upon removal of the lifts. If significant contamination is encountered, a Soil Management Plan should be prepared to outline procedures to establish appropriate process and control measures to ensure contaminated soils are managed safely and in accordance with all applicable environmental requirements. Hydraulic Equipment

As discussed in Section 5.3, six aboveground hydraulic lifts were observed within the eastern portion of 225 North Harris Street.

5.4 Asbestos-Containing Materials

A preliminary visual review was conducted for the presence of potential asbestos containing materials (ACMs) during the visit to the Subject Property. ACMs may be present in drywall joint compound, floor tile mastic, and in building insulation. According to U.S. Occupational Safety and Health Administration (OSHA) regulations [29 CFR 1926.1101 (k)], building owners are required, under certain circumstances, to notify maintenance people and all persons potentially exposed to ACMs of the presence and location of materials that contain, or presumed to contain, asbestos. Thermal system insulation, surfacing material, and asphalt/vinyl flooring materials that are present in buildings constructed prior to 1981, and have not been analytically tested and determined to be non-ACM, are presumed to contain asbestos, and should be addressed in accordance with 29 CFR 1926.1101, and other applicable federal, state, and local regulations. Currently, there are no regulations requiring the removal of ACM unless it will be disturbed during renovation, repairs, or demolition. Based on the years of construction (1903-1968), an ACM survey should be completed for the structures prior to demolition. ACM, if present, should be properly removed prior to demolition.

5.5 Chemical, Hazardous Materials, and Raw Materials Storage

No hazardous materials, chemicals, or raw materials were observed during the site reconnaissance. Based upon this information, no further action is recommended.

5.6 Waste Generation and Storage

No waste storage other than class III municipal garbage containers were observed within the subject Property. Based upon this information, no further action is recommended.

5.7 Wells, Sumps, Pits, and Floor Drains

No wells, sumps, pits or floor drains were observed during the visit to the Subject Property. Based upon this information, no further action is recommended.

5.8 Storm Water Runoff and Surface Water

Storm water runoff is directed to surface streets and then to the local storm water drainage system. Storm water runoff and surface water are not expected to be an environmental concern, and no further action is recommended.

5.9 Lagoons, Septic Systems, and Separators

No evidence of septic systems or oil water separators was observed during the Subject Property visit. Based on this information, no further action is recommended.

5.10 Stressed Vegetation, Staining, and Odors

No evidence of stressed vegetation, outdoor staining, or odors that would indicate surface contamination was observed during the Subject Property visit. Based upon this information, no further action is recommended.

5.11 Surface Disturbance

No evidence of surface disturbances that would indicate surface contamination was observed during the Subject Property visit. Based upon this information, no further action is recommended.

5.12 Potential Wetlands

No wetlands were observed or reported by ERS within the Subject Property.

5.13 Radon

Sections 307 and 309 of the Indoor Radon Abatement Act of 1988 directed the USEPA to list and identify areas of the United States with the potential for elevated indoor radon gas levels. Radon is a decay product of uranium which occurs naturally in soils and rock. The Subject Property is in EPA Radon Zone three, which has a low predicted average indoor radon concentration of less than two picocuries per liter (pCi/liter). According to EPA, indoor air radon concentrations exceeding four pCi/liter require mitigation (EPA, 2012). No radon was detected in tests conducted in the area according to the records search by ERS (Appendix E). Based on the low radon potential, no further action is recommended.

5.14 Lead-Based Paint

Lead-based paint (LBP) typically contains lead (II) chromate (PbCrO_4 , "chrome yellow") or lead (II) carbonate (PbCO_3 , "white lead") pigment. Lead in paint reduces paint drying time, increases durability, maintains a fresh appearance, and resists moisture that causes corrosion. However, lead exposure can cause nervous system damage, stunted growth, kidney damage, and delayed development in humans. LBP in household products was banned in the United States in 1978, but may be used in road markings.

Many states and federal agencies use water-based, lead-free traffic paints, which are now readily available. LBP may be contained in local parking-area markings. Based on the years of construction (1903-1968), LBP surveys should be completed for the structures prior to demolition. LBP, if present, should be properly removed prior to demolition.

5.15 Air Emissions

No evidence of air emissions was observed during the visit to the Subject Property. Based on this information, no further action is recommended.

5.16 On-Property Dry Cleaners

No dry-cleaning operations were observed on or adjoining the Subject Property during the property visit. No dry cleaners were identified on adjoining properties by ERS. Based on this information, no further action is recommended.

5.17 Mold/Water Intrusion

Molds produce tiny airborne spores to reproduce that may grow in moist areas. No obvious visual evidence of mold, water intrusion, water damage, or standing water was observed during the visit to the Subject Property. Based on this information, no further action is recommended.

6.0 DEVIATIONS

A data gap is a lack of or inability to obtain information required by the ASTM E 1527-13 Standard Practice despite good faith efforts by the Environmental Professional to gather such information. Data gaps may result from incompleteness in any of the activities required by this practice, including but not limited to, site reconnaissance (for example, an inability to conduct the site visit) and interviews (for example, an inability to interview the key site manager, regulatory officials, etc.). A data gap by itself is not inherently significant. For example, if a property's historical use is not identified back to 1940 because of data failure, but the earliest source shows that the property was undeveloped, this data gap by itself would not be significant. A data gap is only significant if other information and/or professional experience raises reasonable concerns involving the data gap. For example, if a building on the property is inaccessible during the site visit, and the Environmental Professional's experience indicates that such a building often involves activity that leads to a REC, the inability to inspect the building would be a significant data gap warranting comment. Based on the findings stated herein, there were no significant data gaps or deviations from the standard practice for Phase I ESAs.

7.0 OPINIONS AND CONCLUSIONS

The following opinions and conclusions are based on the findings of this Phase I ESA.

- During the site reconnaissance, an abandoned auto repair facility was observed within the eastern building at 225 North Harris Street. UltraSystems observed six below-grade hydraulic lifts, multiple unidentified substance containers, and significant staining of the concrete surface. The lifts were presumably installed prior to 1977. Based on the pre-1977 installation of the lifts, the potential exists that the hydraulic fluid within the lift systems previously contained PCBs. Due to the age of the equipment, the integrity of the equipment is unknown; therefore, the potential exists that a release of hydraulic fluid which may have contained PCBs has occurred on site. Therefore, the presence of the hydraulic lifts represents a REC. Based upon the planned demolition of the subject property, subsurface sampling should be conducted upon removal of the lifts. If significant contamination is encountered, a Soil Management Plan should be prepared to outline procedures to establish appropriate process and control measures to ensure contaminated soils are managed safely and in accordance with all applicable environmental requirements.
- According to documentation provided by the Kings County Environmental Health Department (KCEHD), two underground storage tanks (USTs) were closed in place at the subject property in 1991. The USTs, described as either 30- or 100-gallon gasoline and waste oil USTs, were located to the west of the shop building at 225 North Harris Street. Inspection reports dated November 1991 and December 1992 indicated the USTs were closed in place, with two soil samples collected from beneath each UST. However, no analytical data or UST closure letter was provided in the KCEHD file, and it is unknown if a release occurred from the USTs. The USTs are therefore considered a REC. Based upon the planned demolition of the subject property, subsurface sampling should be conducted in the vicinity of the former USTs. If significant contamination is encountered, a Soil Management Plan should be prepared to outline procedures to establish appropriate process and control measures to ensure contaminated soils are managed safely and in accordance with all applicable environmental requirements.
- Based on a review of historical Sanborn maps, city directories, and the regulatory database, a gasoline station was located at 232 East 7th Street from at least 1950 to 1960. The Sanborn maps from 1950 and 1958 depict a 'gas & oils' and auto service facility at this location, which is identified in the city directories from 1949-1960 as Toby's Mobil Service. No evidence of USTs or a former fueling system was observed at this location during the site reconnaissance; however, no information was available from the regulatory agencies regarding the removal of the USTs, and/or any subsurface investigation performed. The suspected former gasoline station and the unknown disposition of the fueling system is considered a REC. Based upon the planned demolition of the subject property, subsurface sampling should be conducted to address the former gasoline station, and a geophysical survey conducted to verify the USTs are no longer in place. If significant contamination is encountered, a Soil Management Plan should be prepared to outline procedures to establish appropriate process and control measures to ensure contaminated soils are managed safely and in accordance with all applicable environmental requirements.
- Based on the years of construction (1903-1968), asbestos containing material (ACM) and lead-based paint (LBP) surveys should be completed for the structures prior to demolition. ACM and LBP, if present, should be properly removed prior to demolition.
- No other RECS were identified within the Subject Property.

8.0 REFERENCES

ASTM, 2013. Standard Guide for Environmental Site Assessments: Phase I Environmental Site Assessment Process (E1527-13): American Society for Testing and Materials, West Conshohocken, PA.

Cardno ERI, 2012. Site Assessment and Soil Vapor Well Installation Report, Former Mobil Bulk Plant 99HBP, 175 10th Avenue, Hanford, California.

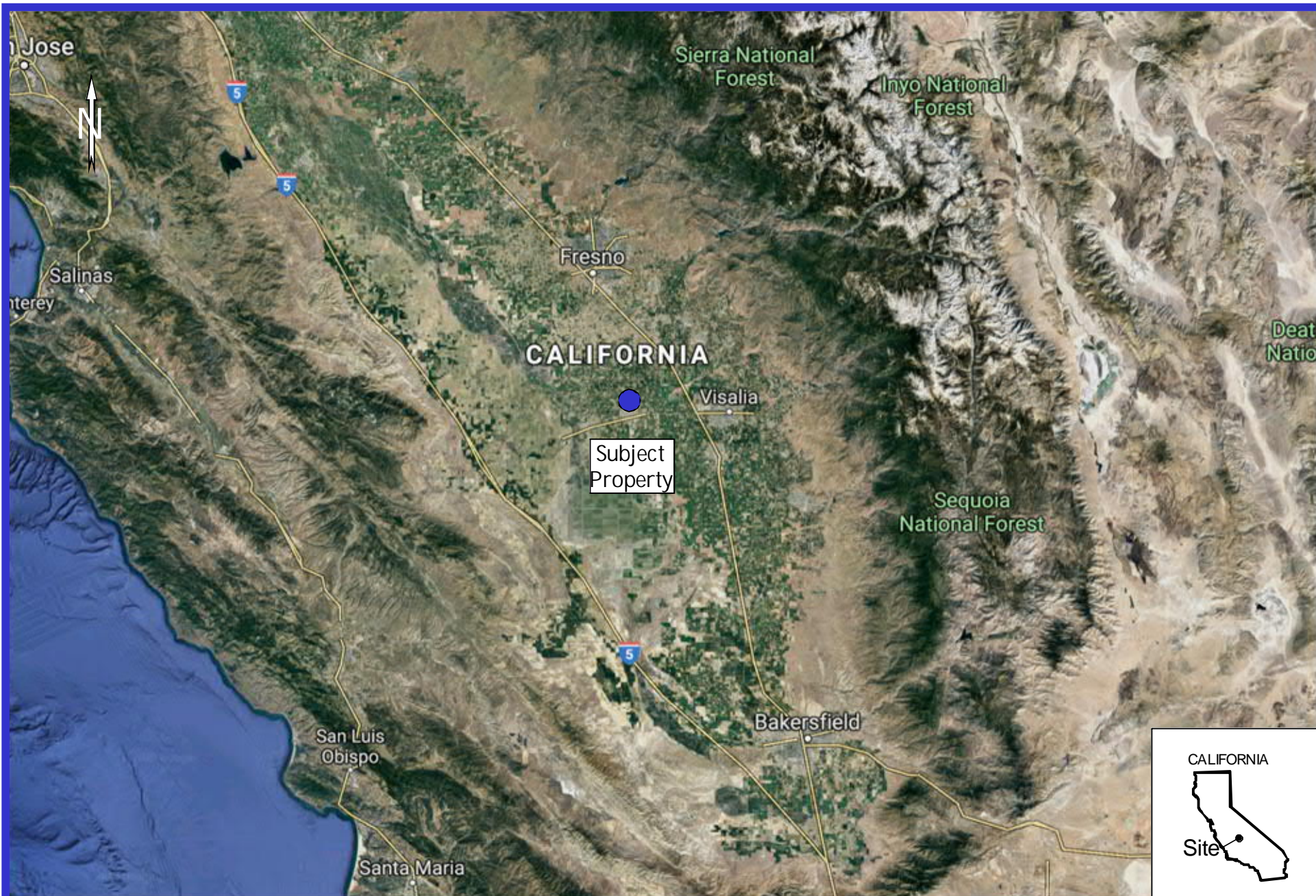
Croft, M.G. and G.V. Gordon, 1968. Geology, Hydrogeology, and Quality of Water in the Hanford-Visalia Area, San Joaquin Valley, California. U.S. Geological Survey, Open-File Report, 68-67.

DWR, June 1961. Planned Utilization of the Groundwater Basins of the Coastal Plain of Los Angeles County, Appendix A – Ground Water Geology. Bulletin No. 104: Department of Water Resources, Southern District, CA.

EPA, May 2012. A Citizens Guide to Radon, The Guide to Protect Yourself and Your Family from Radon: US Environmental Protection Agency, Washington, DC.

Page, B.M., H.C. Wagner, D.S. McCulloch, E.A. Silver, and J.H. Spotts. 1978. Geologic Cross Section of the Continental Margin off San Luis Obispo, the Southern Coast Ranges, and the San Joaquin Valley, California. Geological Society of America, Map and Chart Series MC-28G.

FIGURES



16431 Scientific Way
Irvine, CA 92618

SUBJECT PROPERTY LOCATION

Proposed Kings County Area Public Transit Agency Transit Station
East 7th Street, 214-289 East 8th Street, and 225 North Harris Street
Hanford, CA

FIGURE 1



16431 Scientific Way
Irvine, CA 92618

SUBJECT PROPERTY VICINITY

Proposed Kings County Area Public Transit Agency Transit Station
East 7th Street, 214-289 East 8th Street, and 225 North Harris Street
Hanford, CA

FIGURE 2



16431 Scientific Way
Irvine, CA 92618

SUBJECT PROPERTY LAYOUT

Proposed Kings County Area Public Transit Agency Transit Station
East 7th Street, 214-289 East 8th Street, and 225 North Harris Street
Hanford, CA

FIGURE 3

TABLES

TABLE 1
AERIAL PHOTOGRAPH REVIEW

Year	Description	
1954	Subject Property	Appears to be developed with various residential and commercial structures
	North Adjoining	Appears to be developed with residences
	East Adjoining	Appears to be developed with residences
	South Adjoining	Appears to be developed with various residential and commercial structures
	West Adjoining	Appears to be developed with various residential and commercial structures
1974	Subject Property	Appears to be developed with the existing structures to the south of East 8 th Street, and the existing residential structure and additional residential structures to the north of East 8 th Street
	North Adjoining	Essentially unchanged
	East Adjoining	Essentially unchanged
	South Adjoining	Appears to be developed with various commercial structures and a gasoline station on the eastern portion
	West Adjoining	Appears to be developed with various commercial structures
1986	Subject Property	Essentially unchanged
	North Adjoining	Essentially unchanged
	East Adjoining	Essentially unchanged
	South Adjoining	Essentially unchanged
	West Adjoining	Essentially unchanged
1994	Subject Property	Essentially unchanged
	North Adjoining	Essentially unchanged
	East Adjoining	Essentially unchanged
	South Adjoining	Essentially unchanged
	West Adjoining	Essentially unchanged
2009	Subject Property	The residences to the north of East 8 th Street (the location of the present-day vacant lots) are no longer visible; no other significant changes visible
	North Adjoining	Essentially unchanged
	East Adjoining	Essentially unchanged
	South Adjoining	The gasoline station appears to have been demolished; no other significant changes visible
	West Adjoining	Essentially unchanged
2018	Subject Property	Essentially unchanged
	North Adjoining	Essentially unchanged
	East Adjoining	Essentially unchanged
	South Adjoining	Essentially unchanged
	West Adjoining	Essentially unchanged

TABLE 2

DATABASE LISTING AND DESCRIPTIONS

AST

The Aboveground Storage Tank (AST) database contains registered ASTs. The data are provided by the State Water Resources Control Board Hazardous Substance Storage Container database. The search radius for this database is 0.25 mile.

AWP

California Department of Toxic Substances Control (DTSC) Annual Work Plan identifies known hazardous sites targeted for cleanup. The source is the California Environmental Protection Agency. The search radius for this database is 0.5 mile.

BEP

Department of Health Services developed a site-specific expenditure plan as the basis for an appropriation of Hazardous Substance Cleanup Bond Act funds. It is not updated. The search radius for this database is the subject property.

CA FID

The facility inventory database contains active and inactive UST locations. The source is the SWRCB. The search radius for this database is 0.25 mile.

CAL-Sites

Formerly known as ASPIS, this database contains both known and potential hazardous substance sites. The source is the California DTSC. The search radius for this database is 0.25 mile.

CA WDS

Sites containing a waste discharge system. The source is the California Water Resources Control Board. The search radius for this database is the subject property.

CDL

This database is a listing of drug lab locations. The listing of a location does not indicate that any illegal drug lab materials were or were not present, and does not constitute a determination that the location either requires or does not require additional cleanup work. The search radius for this database is the subject property.

CERCLIS

The Comprehensive Environmental Response, Compensation and Liability Information System (CERCLIS) contains data on potentially hazardous waste sites that have been reported to the USEPA by states, municipalities, private companies and private persons, pursuant to § 103 of the Comprehensive Environmental Response, Compensation and Liability Act (CERCLA). CERCLIS contains sites which are either proposed to or on the National Priorities List (NPL) and sites which are in the screening and assessment phase for possible inclusion on the NPL. The search radius for this database is 0.5 mile.

CERCLIS-NFRAP

As of February 1995, CERCLIS sites designated "No Further Remedial Action Planned" (NFRAP) have been removed from CERCLIS. NFRAP sites may be sites where, following an initial investigation, no contamination was found, contamination was removed quickly without the need for the site to be on

TABLE 2 (continued)

the NPL, or the contamination was not serious enough to require Federal Superfund Action or NPL consideration. The U.S. Environmental Protection Agency (USEPA) has removed approximately 25,000 NFRAP sites to lift the unintended barriers to the redevelopment of these properties and has archived them as historical records so EPA does not need to repeat the investigations in the future. This policy change is part of the USEPA's Brownfields Redevelopment Program to help cities, states, private investors and affected citizens to promote economic redevelopment of unproductive urban sites. The search radius for this database is 0.5 mile.

CHMIRS

The California Hazardous Material Incident Report System contains information on reported hazardous material incidents such as accidental releases or spills. The source is the California Office of Emergency Services. The search radius for this database is the subject property.

CLEANERS

Dry cleaners including power laundries, family and commercial, garment pressing and cleaners' agents, linen supply, coin operated laundries, dry cleaning plants except rugs, carpet and upholstery cleaning, industrial launderers, and laundry and garment services. The search radius for this database is 0.25 mile.

CONSENT

This database includes major legal settlements that establish responsibility and standards for cleanup at NPL (Superfund) sites, and is released periodically by U.S. District Courts after settlement by parties to litigation matters. The search radius for this database is one mile.

CORRACTS

CORRACTS is a list of hazardous materials and waste handlers with Resource Conservation and Recovery Act (RCRA) Corrective Action Activity. This report shows which nationally-defined corrective action core events have occurred for every handler that has had corrective action activity. The search radius for this database is one mile.

CORTESE

This database identifies public drinking water wells with detectable levels of contamination, hazardous substance sites selected for remedial action, sites with known toxic material identified through the abandoned site assessment program, sites with USTs having a reportable release and all solid waste disposal facilities from which there is known migration. The source is Cal-EPA/Office of Emergency Information. The search radius for this database is 0.5 mile.

DEED

The use of recorded land use restrictions is one of the methods the DTSC uses to protect the public from unsafe exposures to hazardous substances and waste. The search radius for this database is 0.5 mile.

DRY CLEANERS

A list of dry cleaner related facilities that have USEPA ID numbers. These are facilities with certain SIC codes: power laundries, family and commercial; garment pressing and cleaners' agents; linen supply; coin-operated laundries and cleaning; dry-cleaning plants except rugs; carpet and upholstery cleaning; industrial launders; laundry and garment services. The search radius for this database is 0.5 mile.

TABLE 2 (continued)

Enforcement & Compliance History Information (ECHO)

ECHO provides integrated compliance and enforcement information for about 800,000 regulated facilities nationwide. The search radius for this database is the subject property.

EDR US Hist Auto Stat

The search includes selected national collections of business directories and collected listings of potential gas station/filling station/service station sites that were available to EDR researchers. EDR's review was limited to those categories of sources that might, in EDR's opinion, include gas station/filling station/service station establishments. The categories reviewed included, but were not limited to gas, gas station, gasoline station, filling station, auto, automobile repair, auto service station, service station, etc. This database falls within a category of information EDR classifies as "High Risk Historical Records", or HRHR. EDR's HRHR effort presents unique and sometimes proprietary data about past sites and operations that typically create environmental concerns, but may not show up in current government records searches.

EDR US Hist Cleaners

EDR has searched selected national collections of business directories and has collected listings of potential dry cleaner sites that were available to EDR researchers. EDR's review was limited to those categories of sources that might, in EDR's opinion, include dry cleaning establishments. The categories reviewed included, but were not limited to, dry cleaners, cleaners, laundry, laundromat, cleaning/laundry, wash & dry etc. This database falls within a category of information EDR classifies as "High Risk Historical Records," or HRHR. EDR's HRHR effort presents unique and sometimes proprietary data about past sites and operations that typically create environmental concerns, but may not show up in current government records searches.

Emissions Inventory Data (EMI)

Toxics and criteria pollutant emissions data collected by the California Air Resources Board and local air pollution agencies. The search radius for this database is the subject property.

ENF

Facility is designated as an event notification facility, which usually implies a notice of violation or noncompliance has been issued by a regulatory agency.

ENVIROSTOR

The DTSC Site Mitigation and Brownfields Reuse Program Envirostor database identifies sites that have known contamination or sites for which there may be reasons to investigate further. The database also identifies formerly contaminated properties that have been released for reuse, properties where environmental deed restrictions have been recorded, and risk characterization information that is used to assess potential impacts to public health and the environment at contaminated sites. The search radius for this database is one mile.

ERNS

The Emergency Response and Notification System records and stores information on reported releases of oil and hazardous substances. The source of the database is the EPA. The search radius for this database is the subject property.

TABLE 2 (continued)

FINDS

The Facility Index System contains both facility information and "pointers" to other sources of information that contain more detail. These include: RCRIS; Permit Compliance System (PCS); Aerometric Information Retrieval Systems (AIRS); FATES (FIFRA Federal Insecticide Fungicide Rodenticide Act) and TSCA Enforcement System, FTTS [FIFRA/TSCA Tracking System]; CERCLIS; DOCKET (Enforcement Docket used to manage and track information on civil judicial enforcement cases of all environmental statuses); Federal Underground Injection Control (FURS); Federal Reporting Data System (FRDS); Surface Impoundments (SIA); TSCA Chemicals in Commerce Information System (CICS); RCRA-J (medical waste transporters/disposers); TRIS; and TSCA. The source of this database is the U.S. EPA/NTIS. The search radius for this database is the subject property.

FTTS

This database tracks administrative cases and pesticide enforcement actions and compliance activities related to FIFRA, TSCA and EPCRA over the previous five years, and is updated quarterly. The search radius for this database is the subject property.

FUD

This listing includes location of formerly used Department of Defense properties where the US Army Corps of Engineers is actively working or will take necessary clean up actions. The search radius for this database is one mile.

HAZNET

The data are extracted from the copies of hazardous waste manifests received each year by the DTSC. Data from non-California manifests and continuation sheets are not included. Data are from the manifests submitted without correction, and therefore, may contain some invalid values for data elements. The source is the DTSC. The search radius for this database is the subject property.

HIST AUTO STATIONS

The EDR Proprietary Historical Auto Stations includes records of gas stations/filling stations/service stations compiled by EDR's researchers. The search radius for this database is 0.25 mile.

HIST CAL-SITES

Formerly known as ASPIS, this database contains both known and potential hazardous substances sites. The source is the California DTSC. This database is no longer updated by the DTSC. It has been replaced by ENVIROSTOR. The search radius for this database is one mile.

HIST CLEANERS

The EDR Proprietary Historical Dry Cleaners includes records of dry cleaners compiled by EDR's researchers. The search radius for this database is 0.25 mile.

HIST CORTESE

The sites for the list are designated by the State Water Resources Control Board (LUST), the Integrated Waste Board (SWF/LS), and the Department of Toxic Substances Control (CALSITES). The search radius for this database is 0.5 mile.

HIST FTTS

This database includes a complete administrative case historic listing from the FIFRA/TSCA Tracking System for all ten USEPA Regions, which includes records that may not be included in the newer FTTS database. This database is no longer updated. The search radius for this database is one mile.

TABLE 2 (continued)

HIST UST

Historical UST registered database. The search radius for this database is 0.25 mile.

HWP

Detailed information on permitted hazardous waste facilities and corrective action ("cleanups") tracked in EnviroStor. The search radius for this database is one mile.

HWT

A listing of hazardous waste transporters. In California, unless specifically exempted, it is unlawful for any person to transport hazardous wastes unless the person holds a valid registration issued by DTSC. A hazardous waste transporter registration is valid for one year and is assigned a unique registration number.

INDIAN LANDS

Indian administered lands of the United States that have an area equal to or greater than 640 acres. The search radius for this database is one mile.

INST CONTROLS

This database is a listing of sites with institutional controls in place. Institutional controls include administrative measures, such as groundwater use restrictions, construction restrictions, property use restrictions, and post remediation care requirements intended to prevent exposure to contaminants remaining on site. Deed restrictions are generally required as part of the institutional controls. The search radius for this database is 0.5 mile.

LIENS 2

A Federal CERCLA (Superfund) lien can exist by operation of law at any site or property at which the USEPA has spent Superfund monies. These monies are spent to investigate and address threatened releases of contamination. CERCLIS provides information as to the identity of these sites and properties. The search radius for this database is the subject property.

LUST

The Leaking Underground Storage Tank report contains an inventory of reported leaking UST incidents. The source is the SWRCB leaking UST information system. The search radius for this database is 0.5 mile.

MANUFACTURED GAS PLANTS

The EDR Proprietary Manufactured Gas Plant Database includes records of coal gas plants (manufactured gas plants) compiled by EDR's researchers. Many of the byproducts of the gas production are potentially hazardous to human health and the environment. The search radius for this database is one mile.

MCS

The State Water Resources Control Board and the Regional Water Quality Control Boards partner with the Department of Defense through the Defense and State Memorandum of Agreement (DSMOA) to oversee the investigation and remediation of water quality issues at military facilities. The search radius for this database is the subject property.

TABLE 2 (continued)

MINES

This is a list of mines included in a Master Index File. The source of this database is the Department of Labor, Mine Safety and Health Administration. The search radius for this database is 0.25 mile.

NPDES

A listing of facilities with National Pollutant Discharge Elimination System permits, including stormwater. The search radius for this database is the subject property.

NPL

Also known as Superfund, the National Priorities List database is a subset of CERCLIS and identifies over 1,200 sites for priority cleanup under the Superfund Program. The source of this database is the USEPA. The search radius for this database is one mile.

NOTIFY 65

Notify 65 records contain facility notifications about any release that could impact drinking water and thereby expose the public to a potential health risk. The data come from the SWRCB Proposition 65 database. The search radius for this database is one mile.

PADS

The PCB Activity Database identifies generators, transporters, commercial storers, brokers and disposers of PCBs who are required to notify the USEPA of such activities, the source of this database is the USEPA. The search radius for this database is the subject property.

RAATS

The RCRA Administration Action Tracking System contains records based on enforcement actions issued under RCRA and pertaining to major violators, and includes administrative and civil actions brought by the USEPA. The source is the USEPA. The search radius for this database is the subject property.

RCRA-CESOG

RCRAInfo is EPA's comprehensive information system, providing access to data supporting the RCRA of 1976 and the Hazardous and Solid Waste Amendments (HSWA) of 1984. RCRAInfo replaces the data recording and reporting abilities of the Resource Conservation and Recovery Information System. The database includes selective information on sites which generate, transport, store, treat and/or dispose of hazardous waste as defined by RCRA. Conditionally exempt small quantity generators are those that generate less than 100 kilograms (kg) of hazardous waste or less than 1 kg of acutely hazardous waste per month. The search radius for this database is 0.25 mile.

RCRA LOG

RCRAInfo is the USEPA's comprehensive information system, providing access to data supporting RCRA of 1976 and the HSWA of 1984. RCRAInfo replaces the data recording and reporting abilities of the Resource Conservation and Recovery Information System. The database includes selective information on sites which generate, transport, store, treat and/or dispose of hazardous waste as defined by RCRA. Large quantity generators are those that generate over 1,000 kg of hazardous waste, or over 1 kg of acutely hazardous waste per month. The search radius for this database is 0.25 mile.

RCRA-NonGen

RCRAInfo is EPA's comprehensive information system, providing access to data supporting the RCRA of 1976 and the HSWA of 1984. The database includes selective information on sites which generate,

TABLE 2 (continued)

transport, store, treat and/or dispose of hazardous waste as defined by RCRA. Non-generators do not presently generate hazardous waste. The search radius for this database is 0.25 mile.

RCRA SOG

RCRAInfo is EPA's comprehensive information system, providing access to data supporting RCRA of 1976 and the HSWA of 1984. RCRAInfo replaces the data recording and reporting abilities of the Resource Conservation and Recovery Information System. The database includes selective information on sites which generate, transport, store, treat and/or dispose of hazardous waste as defined by RCRA. SOGs generate between 100 kg and 1,000 kg of hazardous waste per month. The search radius for this database is 0.25 mile.

RCRA-TSDF

This database includes selective information on sites which generate, transport, store, treat and/or dispose of hazardous waste as defined by RCRA. Transporters are individuals or entities that move hazardous waste from the generator offsite to a facility that can recycle, treat, store, or dispose of the waste. TSDFs treat, store, or dispose of the waste. The search radius for this database is 0.5 mile.

REF

This category contains properties where contamination has been confirmed and which were determined as not requiring direct DTSC Site Mitigation Program action or oversight. Accordingly, these sites have been referred to another state or local agency. The search radius for this database is up to one mile.

RESPONSE

Identifies confirmed release sites where DTSC is involved in remediation, either in a lead or oversight capacity. These confirmed release sites represent high-priority and high potential risk. The search radius for this database is one mile.

ROD

Record of Decision documents mandate a permanent remedy at an NPL (Superfund) site containing technical and health information that aid in cleanup. The search radius for this database is one mile.

SCH

This category contains proposed and existing school sites that are being evaluated by DTSC for possible hazardous materials contamination. In some cases, these properties may be listed in the CalSites category depending on the level of threat and environmental concern they pose. The search radius for this database is 0.25 mile.

SLIC

This database includes sites listed under a California regional Water Quality Control Board Program for sites with releases that threaten groundwater. The search radius for this database is 0.5 mile.

SSTS

Section 7 of FIFRA, as amended, requires all registered pesticide-producing establishments to submit a report to the USEPA by March 1st each year to include the types and amounts of pesticides, active ingredients and devices being produced, and those having been produced, sold or distributed in the last year. The search radius for this database is the subject property.

TABLE 2 (continued)

SWEEPS

Statewide Environmental Evaluation and Planning System is an underground storage tank listing that was updated and maintained by a company contracted by the SWRCB in the 1980s. The listing is no longer updated or maintained. The local agency is the contact for more information on a site on the SWEEPS list. The search radius for this database is 0.25 mile.

SWF/LE

The Solid Waste Facilities/Landfill Sites records typically contain an inventory of solid waste facilities or landfills in a particular state. The source is the Integrated Waste Management Board (IWMB) Solid Waste Information System (SWIS) database. The search radius for this database is 0.5 mile.

SWRCY

This database is a listing of recycling facilities in California. The search radius for this database is 0.5 mile.

TCRA-TSDF

This database includes selective information on sites which generate, transport, store, treat and/or dispose of hazardous waste as defined by RCRA. TSDFs treat, store, or dispose of hazardous waste. The search radius for this database is 0.5 mile.

TRIBAL INDIAN LANDS

This database includes Indian administered lands of the United States that have any area equal to or greater than 640 acres. The search radius for this database is one mile.

TRIS

The Toxic Release Inventory System identifies facilities that release toxic chemicals to air, water and land in reportable quantities under the SARA Title III, Section 313. The source of this database is the USEPA. The search radius for this database is the subject property.

US BROWNFIELDS

These properties include the USEPA's listing of environmentally impacted properties addressed by Cooperative Agreement Recipients and Targeted Brownfields Assessments. The search radius for this database is 0.5 mile.

US ENG CONTROLS

A listing of sites with engineering controls in place. Engineering controls include capping with impermeable liners, permeable reaction walls, and other measure to mitigate the migration of contaminants. Deed restrictions are generally required as part of the engineering controls. The search radius for this database is 0.5 mile.

UST

The Underground Storage Tank (UST) database contains registered USTs. USTs are regulated under Subtitle I of RCRA. The source is the SWRCB Hazardous Substance Storage Container Database. The search radius for this database is 0.25 mile.

VCP

The Voluntary Cleanup Program (VCP) contains low threat level properties with either confirmed or unconfirmed releases and the project proponents have requested that DTSC oversee investigation and/or cleanup activities and have agreed to provide coverage for DTSC's costs. The search radius for this database is 0.5 mile.

TABLE 2 (continued)

WIP

The Well Investigation Program (WIP) database is a listing of sites where wells are impacted with contaminants in the San Gabriel and San Fernando Valleys. The search radius for this database is 0.25 mile.

WMUDS/SWAT

The Waste Management Unit Database system is used for program tracking and inventory of waste management units. The source is the State Water Resources Control Board. The search radius for this database is 0.5 mile.

APPENDIX A

ENVIRONMENTAL PROFESSIONAL QUALIFICATIONS

Erik Brown

520 Shelly Drive, Pleasant Hill, California 94523

Phone: (925) 262-8101

Mobile: (925) 305-5337

Email: erik@mnmm-env.com

Education

B.S., Environmental Toxicology, University of California at Davis, Davis, California, 1994

Training

Asbestos Hazard Emergency Response Act (AHERA) Asbestos Building Inspector Refresher, 2018

Summary of Professional Experience

Mr. Brown has over 20 years of experience in the environmental consulting industry and has worked in various disciplines, including environmental due diligence, human health risk assessment, site assessment and remediation, and construction management. He has significant experience in due diligence assessments for a variety of property types and the needs and requirements of various reporting standards, including ASTM International standards, EPA's All Appropriate Inquiry (AAI), and customized client formats. Mr. Brown has completed and reviewed thousands of Phase I Environmental Site Assessments (ESAs) on multi-family properties, commercial office buildings, shopping centers, dry cleaners, auto repair shops, and gasoline service stations. Specific environmental due diligence experience includes the following:

- Prepared or supervised over 100 Phase I ESAs for a variety of properties including multiple-family properties, commercial buildings, industrial facilities, and agricultural land for a national homebuilder and real estate developer. Identified multiple recognized environmental conditions (RECs) requiring further assessment or investigation and consulted with corporate clientele and real estate counsel to determine appropriate courses of action. Managed field personnel and reviewed reports to provide client with a consistent report structure, writing style and quality.
- Performed or supervised over 50 Phase I ESAs for county courthouse facilities being transferred from individual counties to the State of California under the California Trial Court Facilities Act of 2002. Coordinated and managed personnel from various offices within California to complete multiple Phase I ESA reports within a challenging timeframe.
- Managed numerous multi-site Phase I ESA portfolios, including a 55-site fast food restaurant acquisition, which required coordinating and scheduling multiple staff and subcontractors, coordinating senior reviews, and ensuring report delivery within a 3-week timeframe.
- Prepared multiple vapor intrusion human health risk assessments in accordance with U.S. Environmental Protection Agency (EPA) and various state regulatory guidelines. Conducted fate and transport modeling using the Johnson and Ettinger (J&E) vapor intrusion model, developed site-specific indoor air attenuation factors, conducted sensitivity analyses, and documented findings in concise, well-written reports.

Work Experience

Project Manager

Partner Engineering & Science – San Francisco/Oakland, California – April 2013 to March 2015

Served as Project Manager on various due diligence assessments, including Phase I ESAs, Property Condition Assessments, and Seismic Risk Assessments. Responsible for all aspects of project management, including staffing, negotiating fees with subcontractors, conducting senior reviews, ensuring timely delivery of reports, and client interaction. Developed scopes of work, mentored field personnel, identified environmental risks, and provided detailed reports within demanding deadlines. Conducted multiple vapor intrusion human health risk assessments to support Phase II ESA reports.

Senior Project Scientist

Engineering / Remediation Resources Group – Martinez, California – October 2009 to February 2013

Responsible for the scoping and execution of complex environmental projects including human health risk assessments, site investigations, and remediation projects. Developed and submitted technical documents including workplans and investigation summary reports, health and safety plans, and sampling and analysis plans. Additional responsibilities included preparation of cost estimates and proposals, procurement and oversight of subcontractors, project cost tracking, and client interaction.

Associate Scientist

Stantec Consulting Corporation – Rancho Cordova, California – July 2006 to October 2009

Served as Project Manager for the ongoing technical and financial management of a portfolio of over 30 retail petroleum sites and bulk fuel terminals throughout Northern California. Provided technical support and management of quarterly groundwater monitoring and remediation progress reports, site investigation workplans and reports, corrective action plans, feasibility studies, and risk assessments.

Risk Assessor / Toxicologist

Tetra Tech EM, Inc. – San Francisco / Rancho Cordova, California – April 1998 to July 2006

Performed and managed multiple human health risk assessments at CERCLA and RCRA sites throughout California. Managed and conducted all aspects of risk assessment including evaluation of analytical data, performing statistical analysis, evaluation of exposure pathways and development of exposure parameters, evaluation of toxicity criteria, and estimating cancer risks and noncancer health hazards from exposure to chemicals in a variety of media. Performed or managed over 200 Phase I ESAs for properties located throughout California.

Staff Scientist

Environmental Science Associates – San Francisco, California – April 1995 to April 1998

Completed air quality, noise, and hazardous materials analyses as part of EIRs for multiple projects throughout California. Assessed project emissions, conducted emission inventories, evaluated projects for compliance with local and state air quality guidelines and developed appropriate mitigation measures. Prepared multiple Phase I ESAs for commercial properties throughout the Bay Area.

APPENDIX B

FIRE INSURANCE MAPS

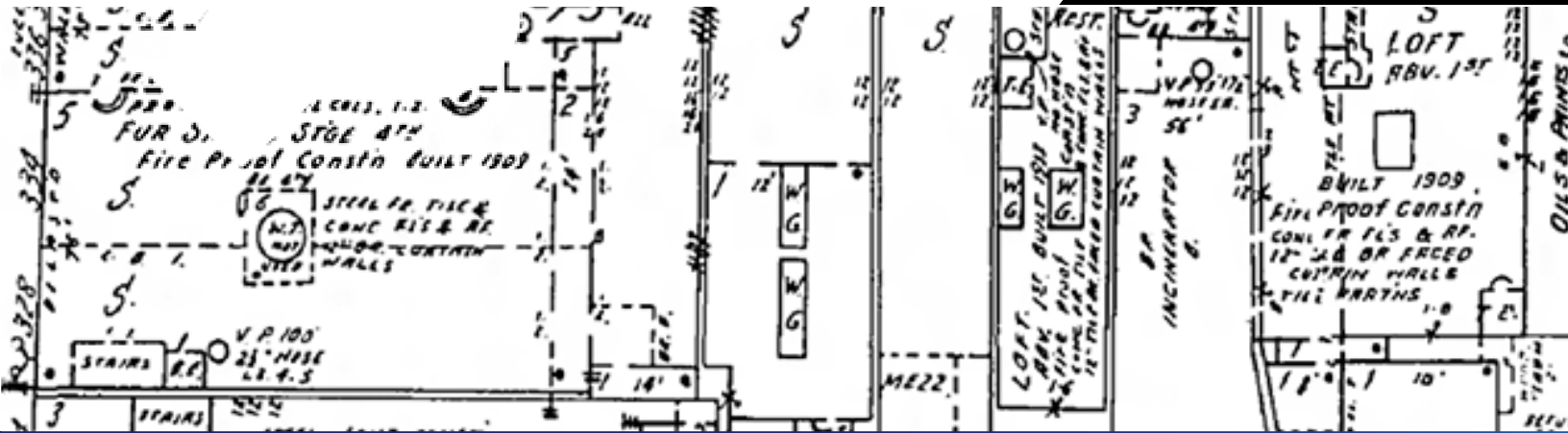


ENVIRONMENTAL RECORD SEARCH

"The Intelligent Choice"

Hybrid Fire Insurance Map

REPORT RESULTS



Report Results for:

Megan Black
UltraSystems Environmental
16431 Scientific Way
Irvine, CA 92618
2104708495 FIM

Site Information:

Kings County KART Project
APNs 012-042-004, -009, -010, -011, -012, -
013, -014, -015, -017 & APNs 010-275-008, -
009, 010, -011
Hanford, CA

Subject Site:

Client's Project #: **UEI # 7014**
 Address: **APNs 012-042-004, -009, -010, -011, -012, -013, -014, -015, -017 & APNs 010-275-008, -009, 010, -011**
 City, State Zip: **Hanford, CA**

ERS Order #:

2104708495 FIM

Prepared For:

Name: **Megan Black**
 Company: **UltraSystems Environmental**
 Address: **16431 Scientific Way**
 City, State Zip: **Irvine, CA 92618**

Date:

June 19, 2019

Prepared By:

Name: **Daniel Johnson**
 Phone #: **(714) 669-8096**
Ext. 1003

EXECUTIVE SUMMARY

Years researched covering your site or adjacent sites:

1962	1958	1950	1925	1913
1898	1892	1891	1888	1885

Years researched NOT covering your site or adjacent sites:

--	--	--	--	--

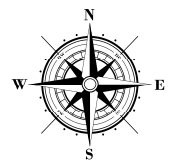
ERS's Hybrid Fire Insurance Map represents a combination of a Fire Insurance Map directly overlaid and imbedded into a current parcel map of the subject property and all nearby and adjacent sites (usually at least a block surrounding the subject property). The Hybrid Fire Insurance Map is a sophisticated tool for Environmental Professionals, thereby saving them time and increasing their accuracy.

ERS's research has been limited to the facts presented on fire insurance maps only. All terms, conditions, and limitations normally associated with work contracted by ERS and presented or associated with the fire insurance maps are in effect at all times. This Hybrid Map, all its information and content have been derived, reconfigured and reformatted (creating an entirely new map) from and relies upon fire insurance maps originally published by The Sanborn Map Company or other publishers and local agency parcel maps. "Digital Sanborn Maps, 1867-1970" is owned by ProQuest, LLC, licensed from Environmental Data Resources, Inc., and some are protected by copyright and other laws that recognize the rights of copyright holders. ERS's research has only been based on these maps; ERS did not perform any type of independent investigation of any type, including as to the accuracy and/or completeness of the information derived or otherwise obtained from the secondary source or sources including those maps received from the Library of Congress.



Site:
Kings County KART Project
Hanford, CA

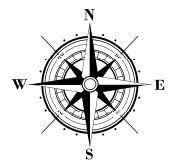
Year 1962
Volume -
Sheet 28

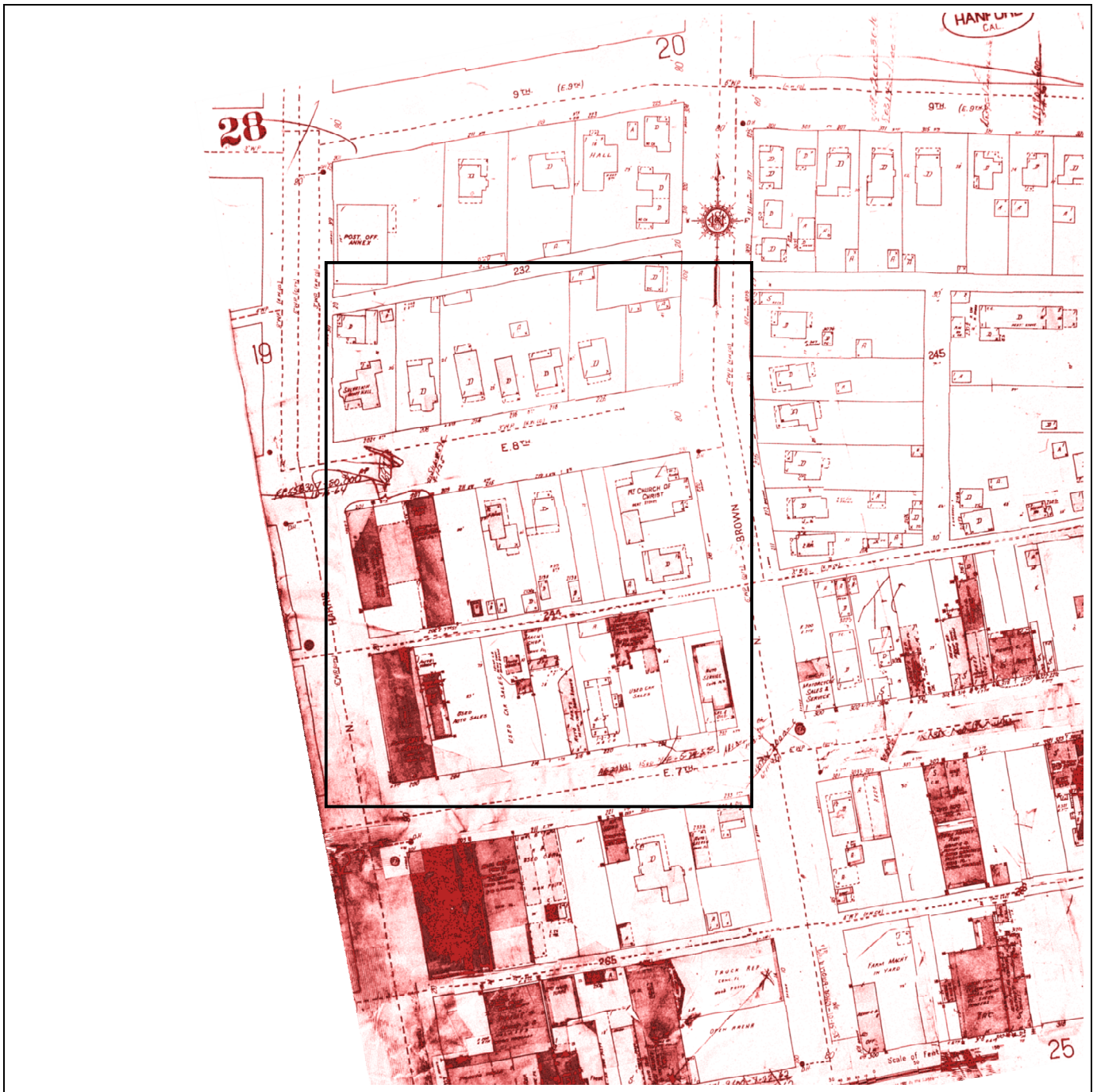




Site:
Kings County KART Project
Hanford, CA

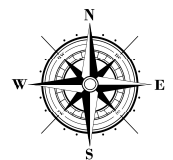
Year	1962
Volume	-
Sheet	19 (West Adjacent)

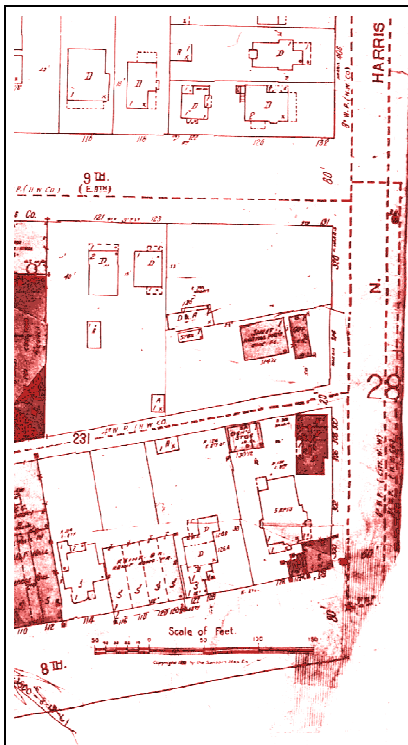




Site:
Kings County KART Project
Hanford, CA

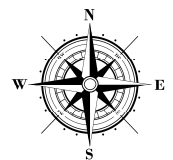
Year 1958
Volume -
Sheet 28

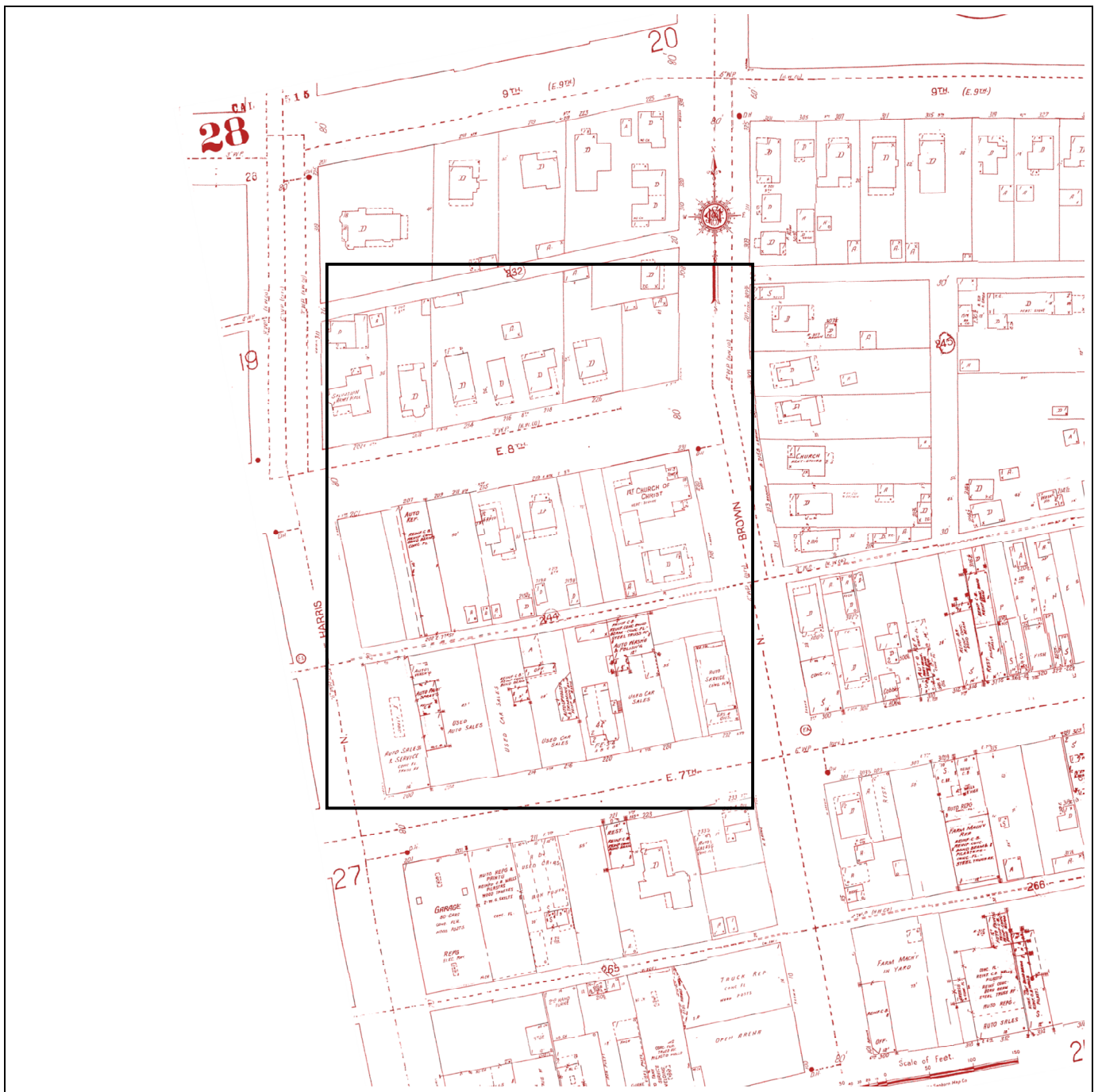




Site:
Kings County KART Project
Hanford, CA

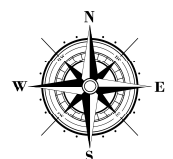
Year	1958
Volume	-
Sheet	19 (West Adjacent)

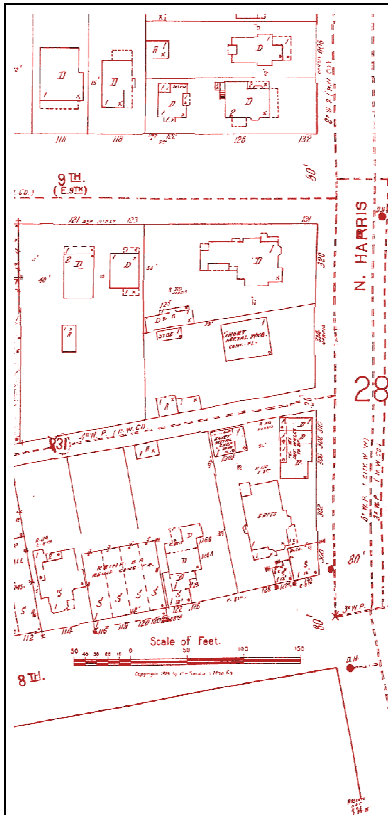




Site:
Kings County KART Project
Hanford, CA

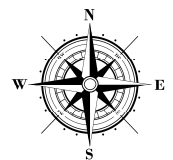
Year 1950
Volume -
Sheet 28

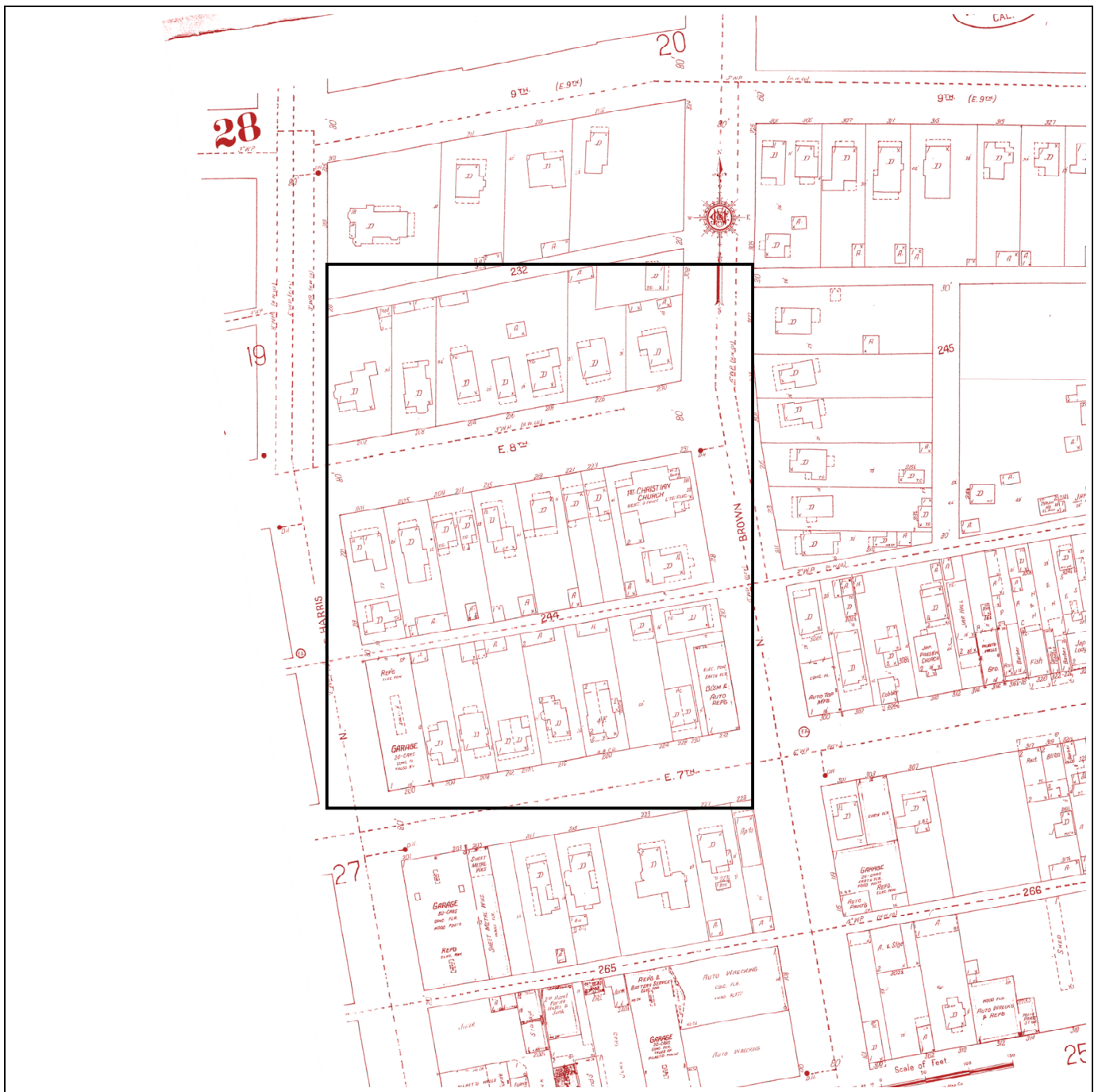




Site:
Kings County KART Project
Hanford, CA

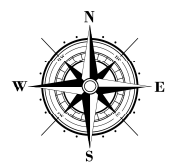
Year	1950
Volume	-
Sheet	19 (West Adjacent)

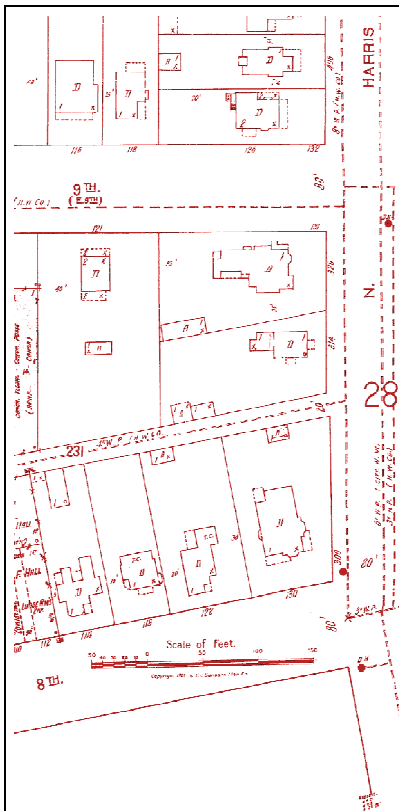




Site:
Kings County KART Project
Hanford, CA

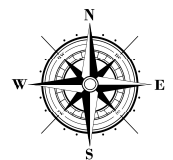
Year 1925
Volume -
Sheet 28





Site:
Kings County KART Project
Hanford, CA

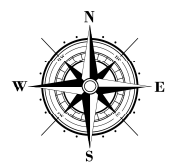
Year	1925
Volume	-
Sheet	19 (West Adjacent)

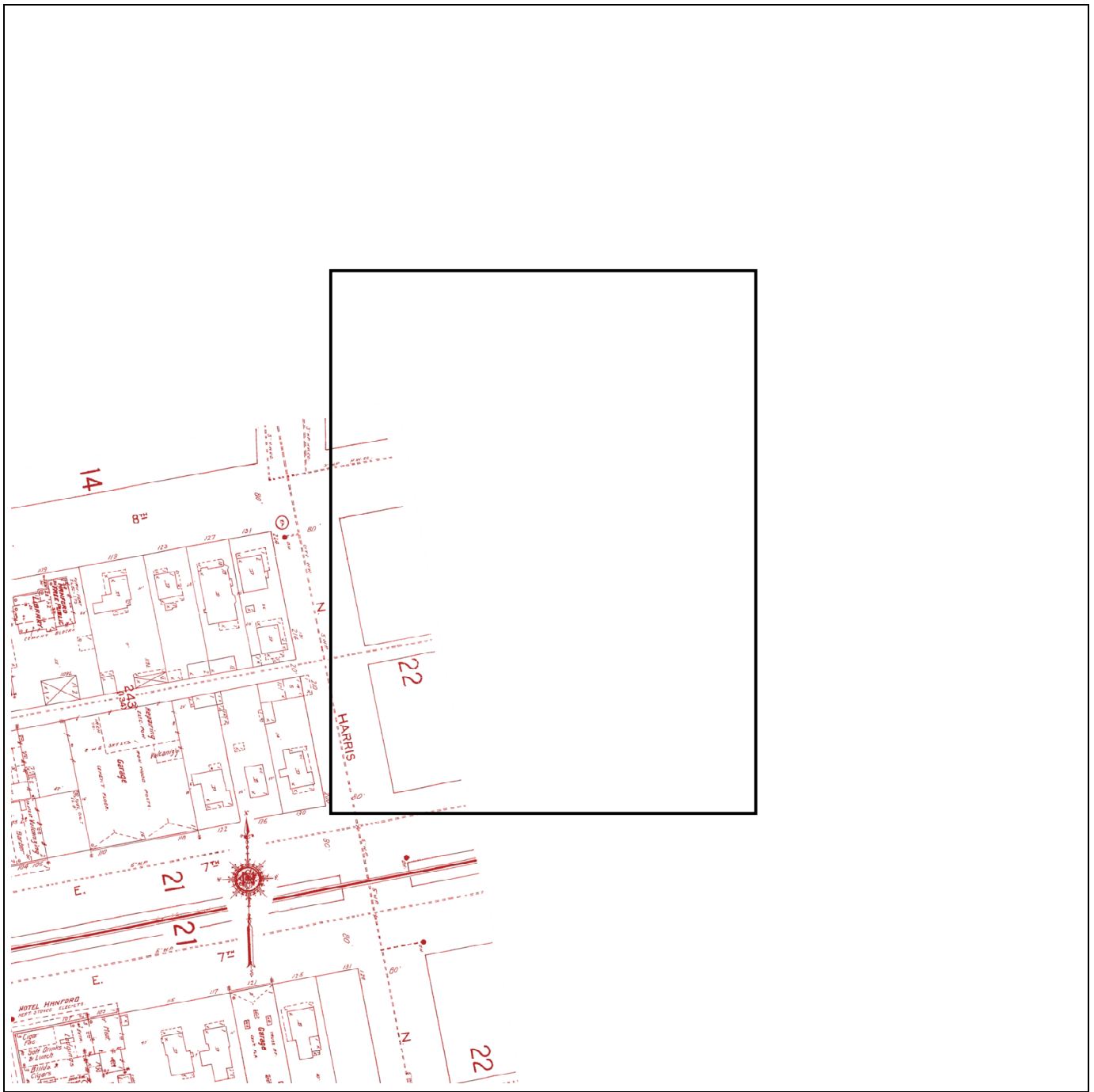




Site:
Kings County KART Project
Hanford, CA

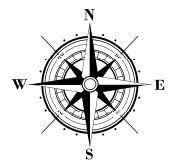
Year 1913
Volume -
Sheet 22

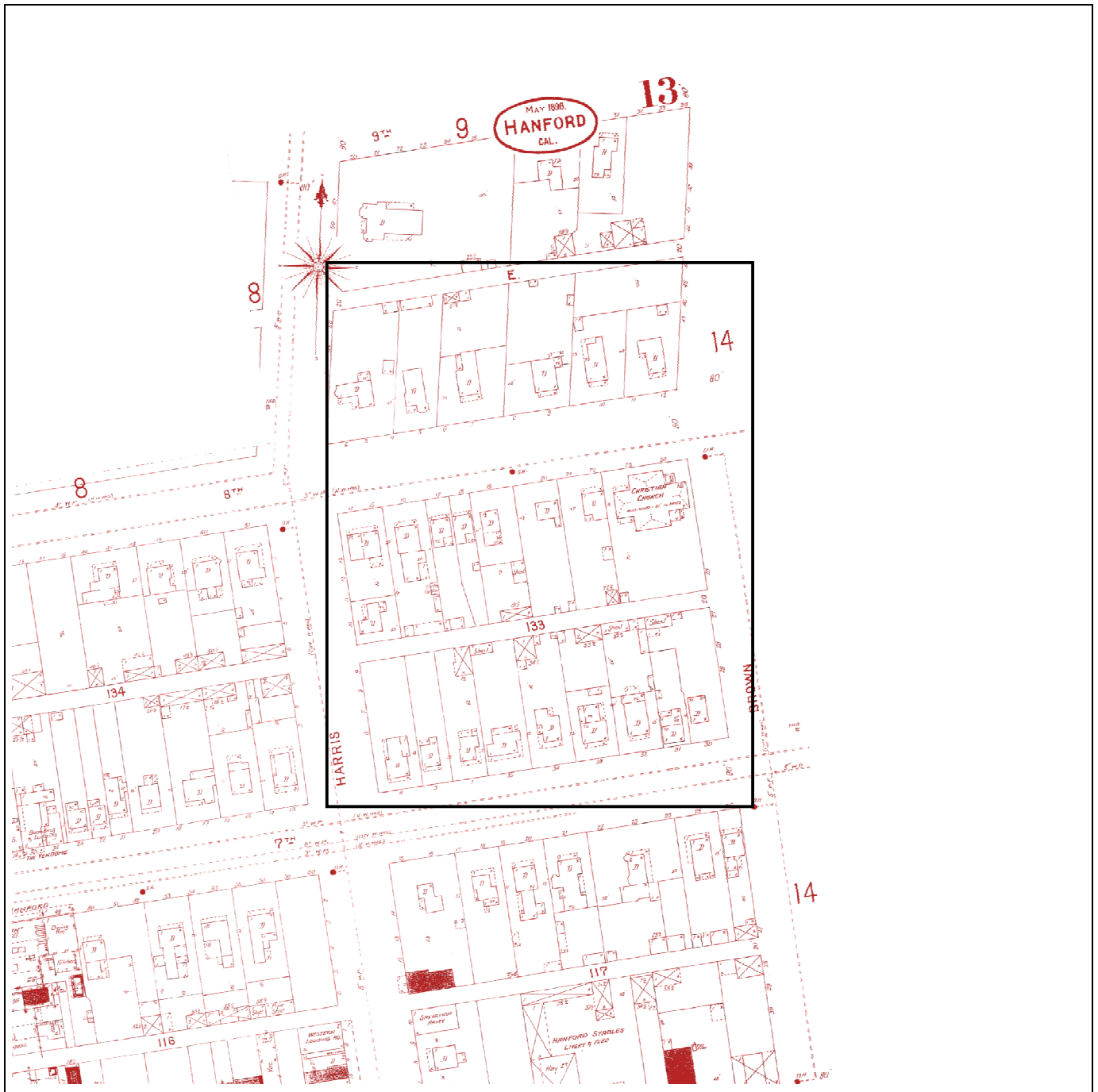




Site:
Kings County KART Project
Hanford, CA

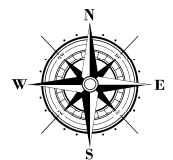
Year	1913
Volume	-
Sheet	21 (West Adjacent)

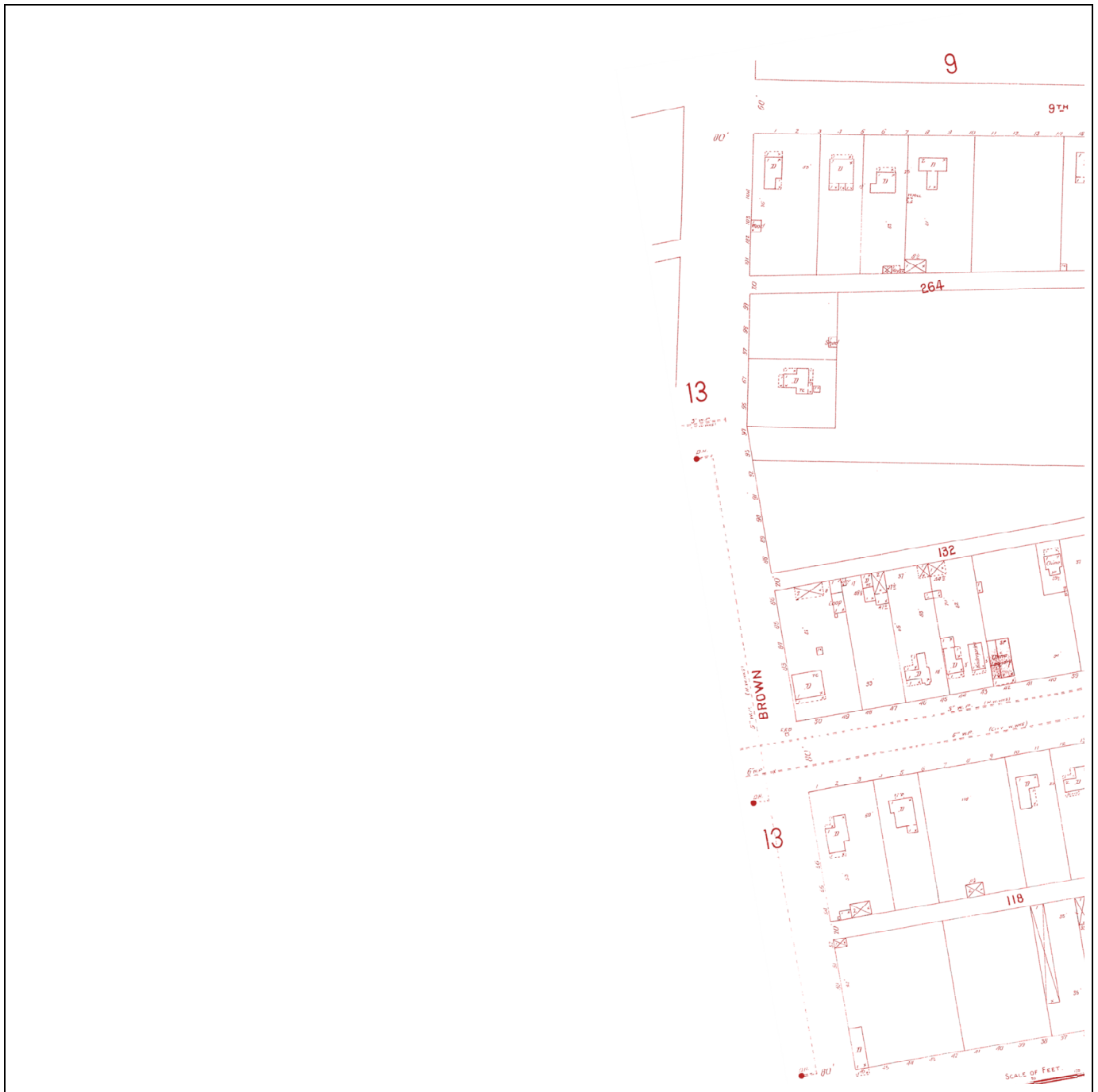




Site:
Kings County KART Project
Hanford, CA

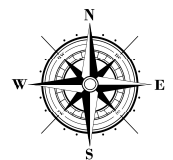
Year 1898
Volume -
Sheet 13





Site:
Kings County KART Project
Hanford, CA

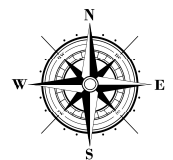
Year	1898
Volume	-
Sheet	14 (East Adjacent)





Site:
Kings County KART Project
Hanford, CA

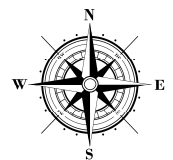
Year 1892
Volume -
Sheet 4

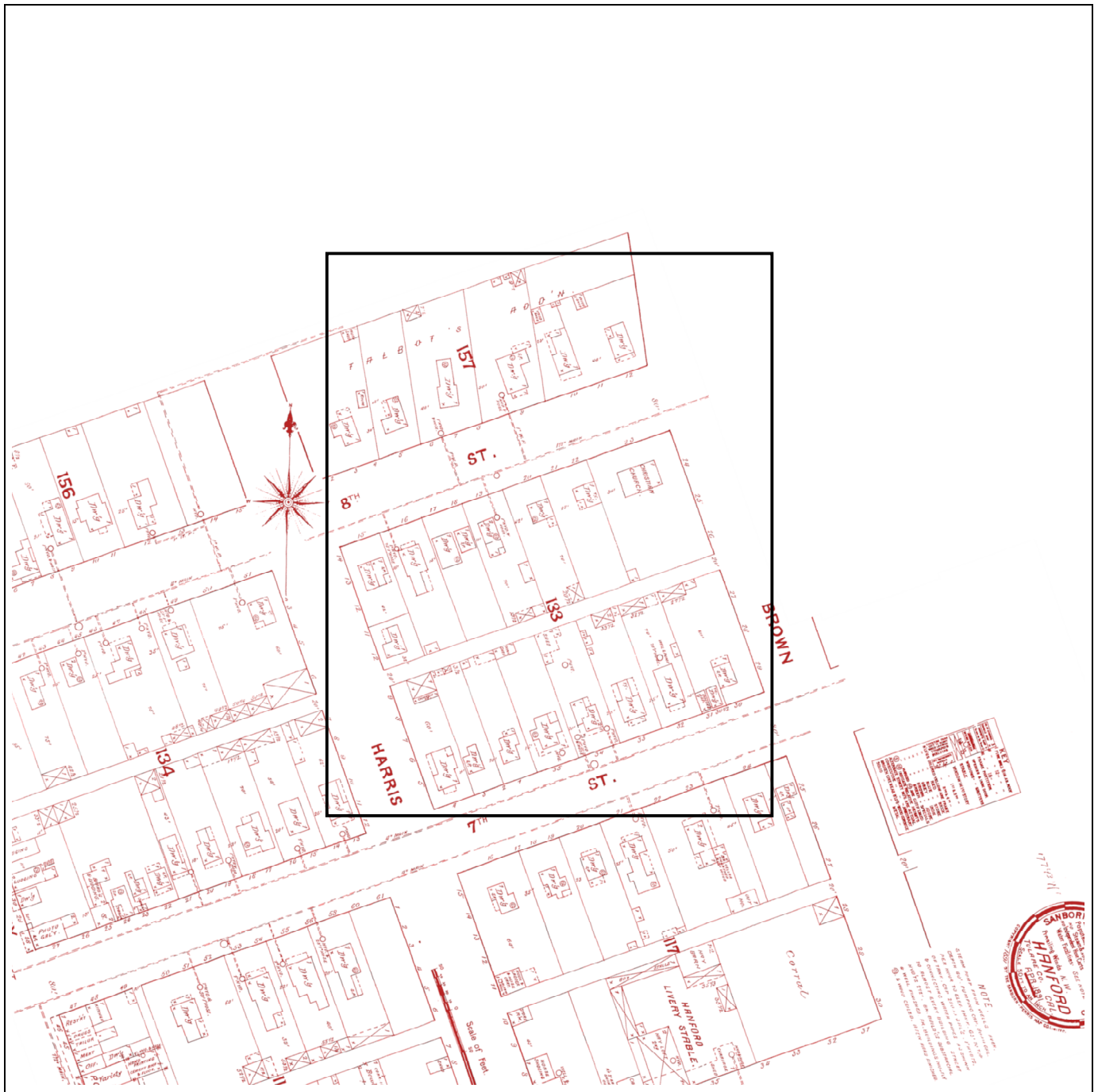




Site:
Kings County KART Project
Hanford, CA

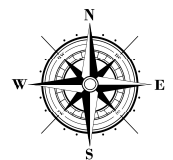
Year	1892
Volume	-
Sheet	8 (East Adjacent)





Site:
Kings County KART Project
Hanford, CA

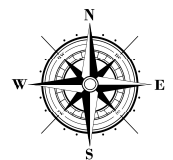
Year 1891
Volume -
Sheet 1

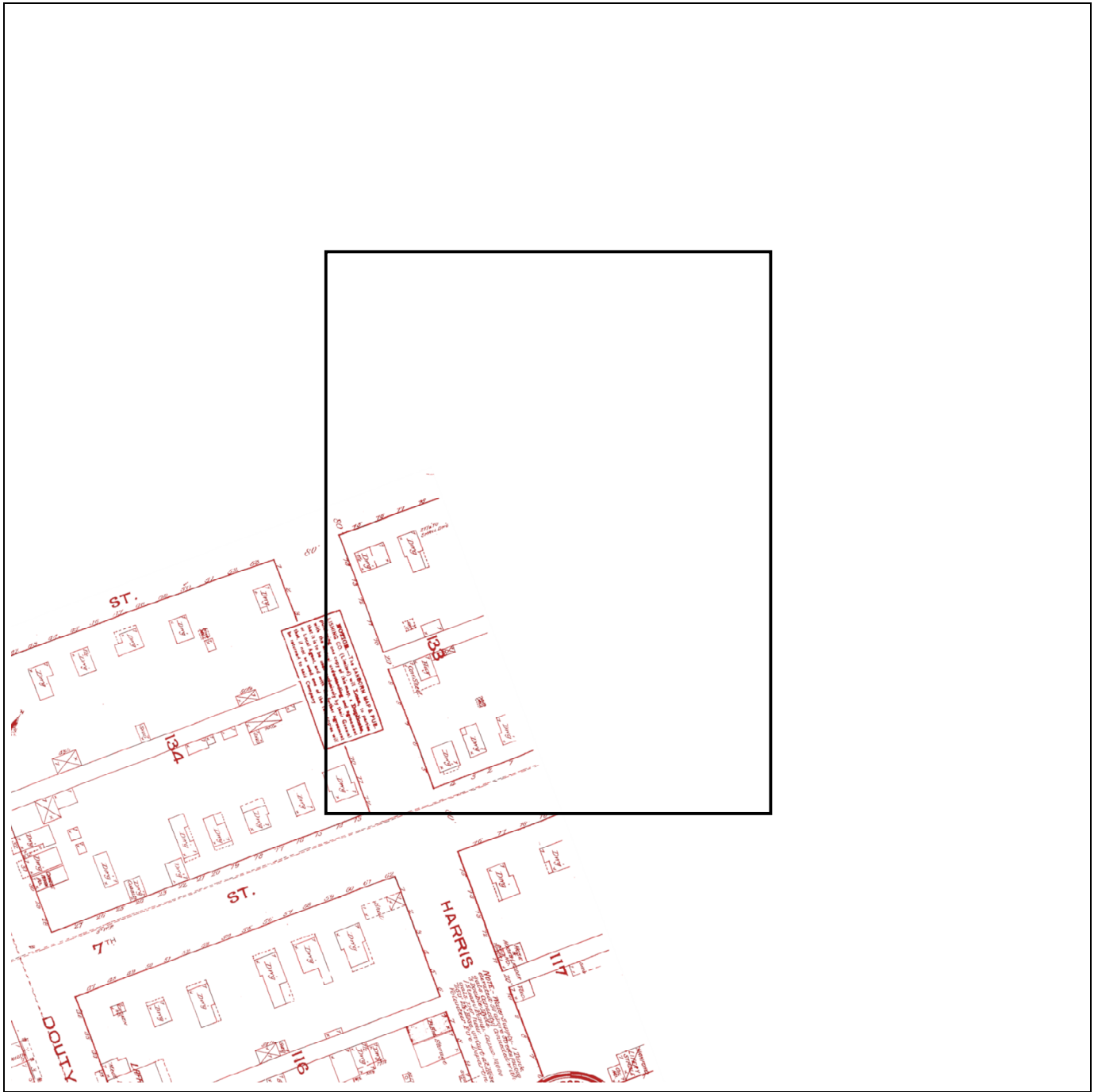




Site:
Kings County KART Project
Hanford, CA

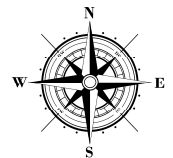
Year 1888
Volume -
Sheet 1





Site:
Kings County KART Project
Hanford, CA

Year 1885
Volume -
Sheet 1



APPENDIX C

AERIAL PHOTOGRAPHS AND TOPOGRAPHIC MAPS

Aerial Photo & Topographic Map Research

REPORT RESULTS

Report Results for:

Megan Black
UltraSystems Environmental
16431 Scientific Way
Irvine, CA 92618
2104708495 AOTO
June 17, 2019

Site Information:

Kings County KART Project
APNs 012-042-004, -009, -010, -011, -012, -
013, -014, -015, -017 & APNs 010-275-008, -
009, 010, -011
Hanford, CA

Subject Site:

Client's Project #: **UEI # 7014**
Address: **APNs 012-042-004, -009, -010, -011, -012, -013, -014, -015, -017 & APNs 010-275-008, -009, 010, -011**
City, State Zip: **Hanford, CA**

ERS Order #:**2104708495 AOTO****Prepared For:**

Name: **Megan Black**
Company: **UltraSystems Environmental**
Address: **16431 Scientific Way**
City, State Zip: **Irvine, CA 92618**

Date:**June 17, 2019****Prepared By:**

Name: **Melissa Zelaya**
Phone #: **(714) 669-8096**
Ext. 1003

Enclosed are the results of our.....

Aerial Photograph and Topographic Map Research

Thank you for selecting **Environmental Record Search!**

To aid you in locating your site on the imagery provided, we have placed a box over/surrounding your site.

Note: *This box is not representative of your site's boundaries. It is simply a tool to assist you with the location of your site within the image. The box has been placed in the same location on each image to help you locate your site easily from year to year. If you have any problems locating your site, please call us. We are here to help.*

Aerial photo years available:

2018	2009	1994	1986	1974
1954				

This report includes the following USGS Topographic Map Series:

Quadrangle Name	Series	Original Scale	Contour Interval (ft)	Years
Hanford	7.5 Minute	1:24,000		2016, 2012, 1975, 1957, 1947, 1926

All terms, conditions, and limitations normally associated with work contracted by **ERS** and presented or associated with aerial photography are in effect at all times. This letter summary, all its information, and content have been derived from and rely upon the reviewed aerial photographs. **ERS's** research has only been based on these images; **ERS** did not perform any type of independent investigation of any type, including as to the accuracy and/or completeness of the information derived or otherwise obtained from the secondary source or sources.

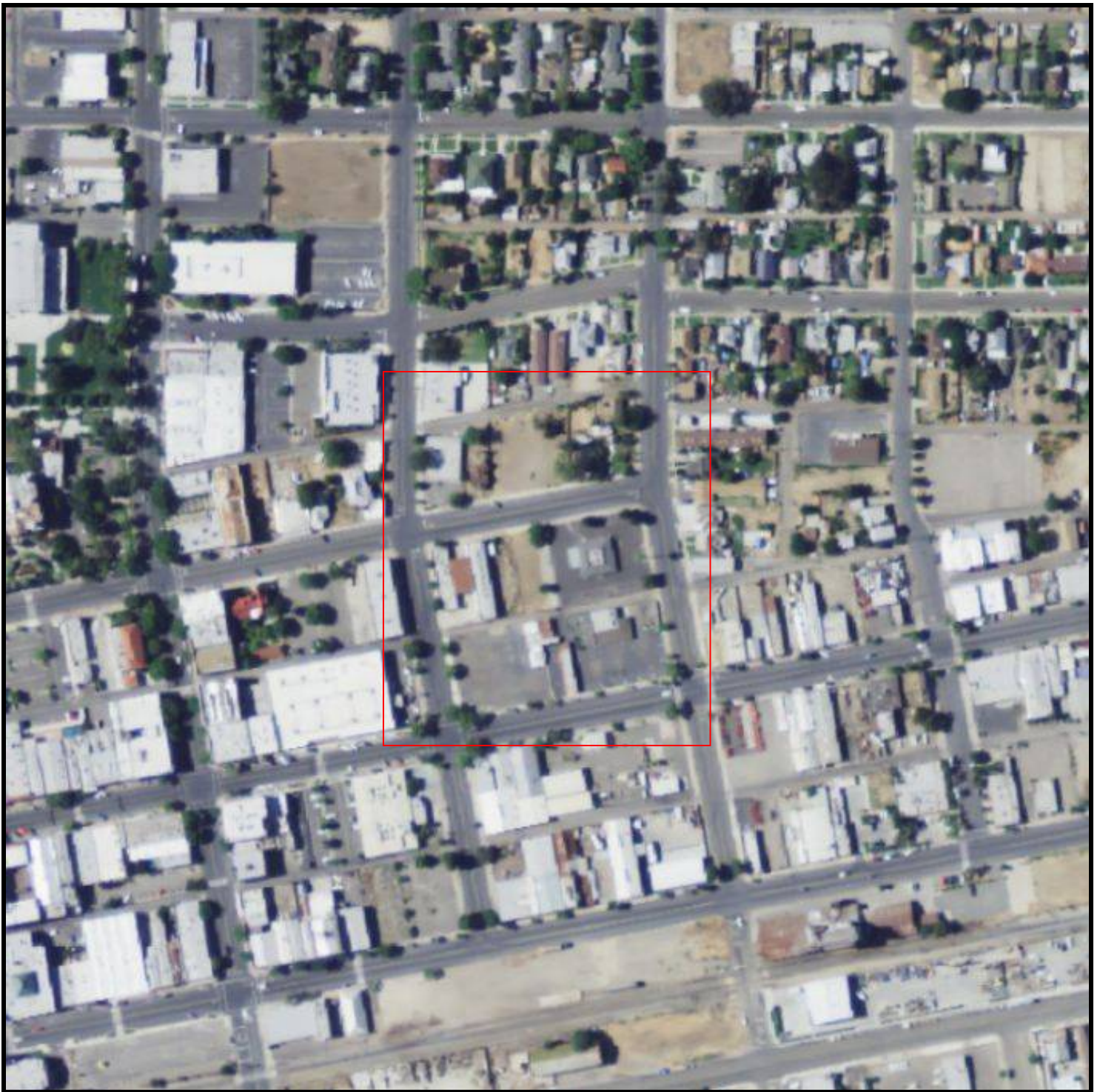


Historical Aerial Photo
Year 2018



**APNs 012-042-004, -009, -010, -011, -012, -013, -014, -015,
-017 & APNs 010-275-008, -009, 010, -011
Hanford, CA**

Target Site: 36.327836, -119.643376 Job #: 2104708495



Historical Aerial Photo
Year 2009



**APNs 012-042-004, -009, -010, -011, -012, -013, -014, -015,
-017 & APNs 010-275-008, -009, 010, -011
Hanford, CA**

Target Site: 36.327836, -119.643376 Job #: 2104708495



Historical Aerial Photo
Year 1994



**APNs 012-042-004, -009, -010, -011, -012, -013, -014, -015,
-017 & APNs 010-275-008, -009, 010, -011
Hanford, CA**

Target Site: 36.327836, -119.643376 Job #: 2104708495



Historical Aerial Photo
Year 1986



**APNs 012-042-004, -009, -010, -011, -012, -013, -014, -015,
-017 & APNs 010-275-008, -009, 010, -011
Hanford, CA**

Target Site: 36.327836, -119.643376 Job #: 2104708495



Historical Aerial Photo
Year 1974



**APNs 012-042-004, -009, -010, -011, -012, -013, -014, -015,
-017 & APNs 010-275-008, -009, 010, -011
Hanford, CA**

Target Site: 36.327836, -119.643376 Job #: 2104708495

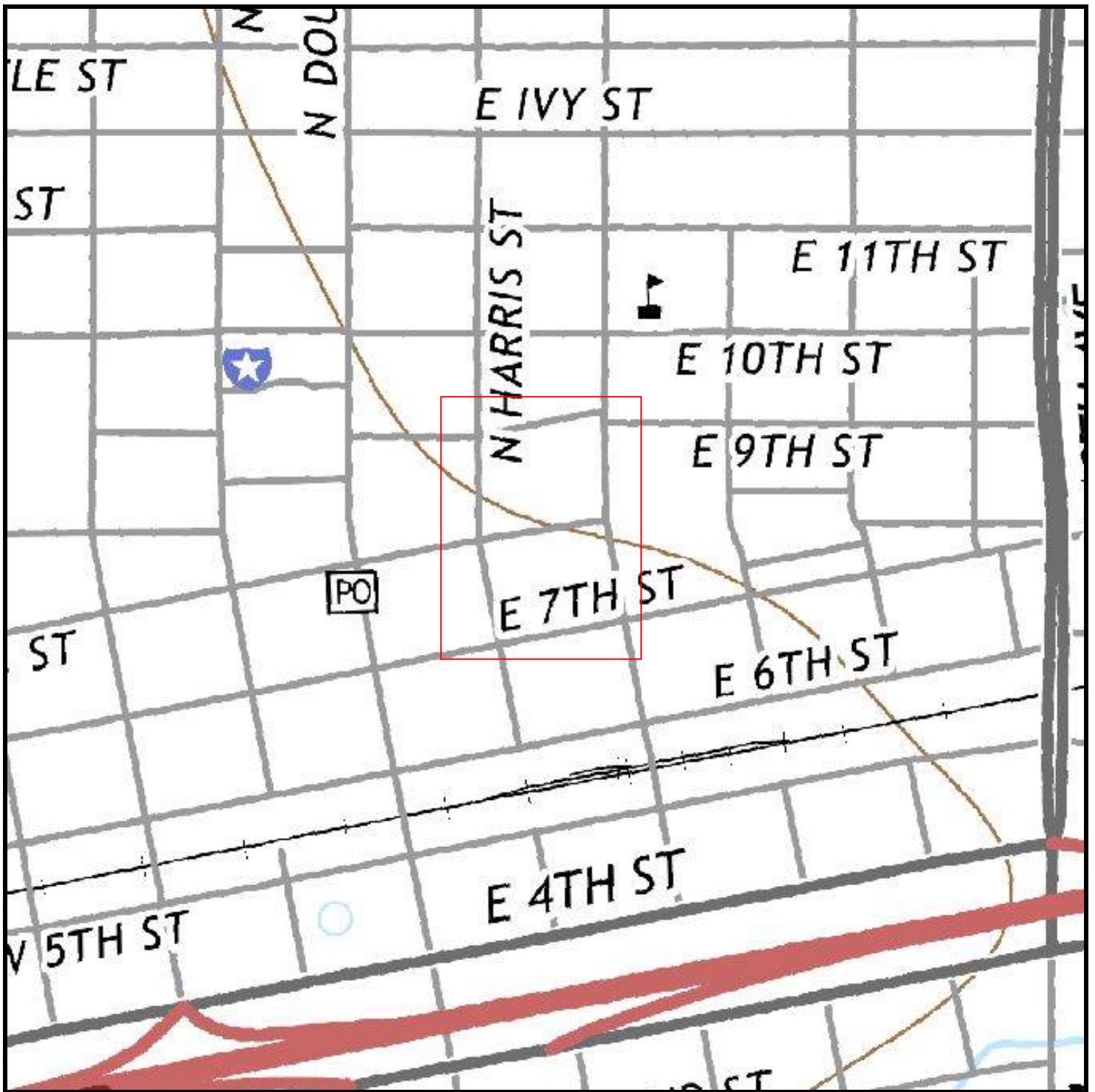


Historical Aerial Photo
Year 1954



**APNs 012-042-004, -009, -010, -011, -012, -013, -014, -015,
-017 & APNs 010-275-008, -009, 010, -011
Hanford, CA**

Target Site: 36.327836, -119.643376 Job #: 2104708495

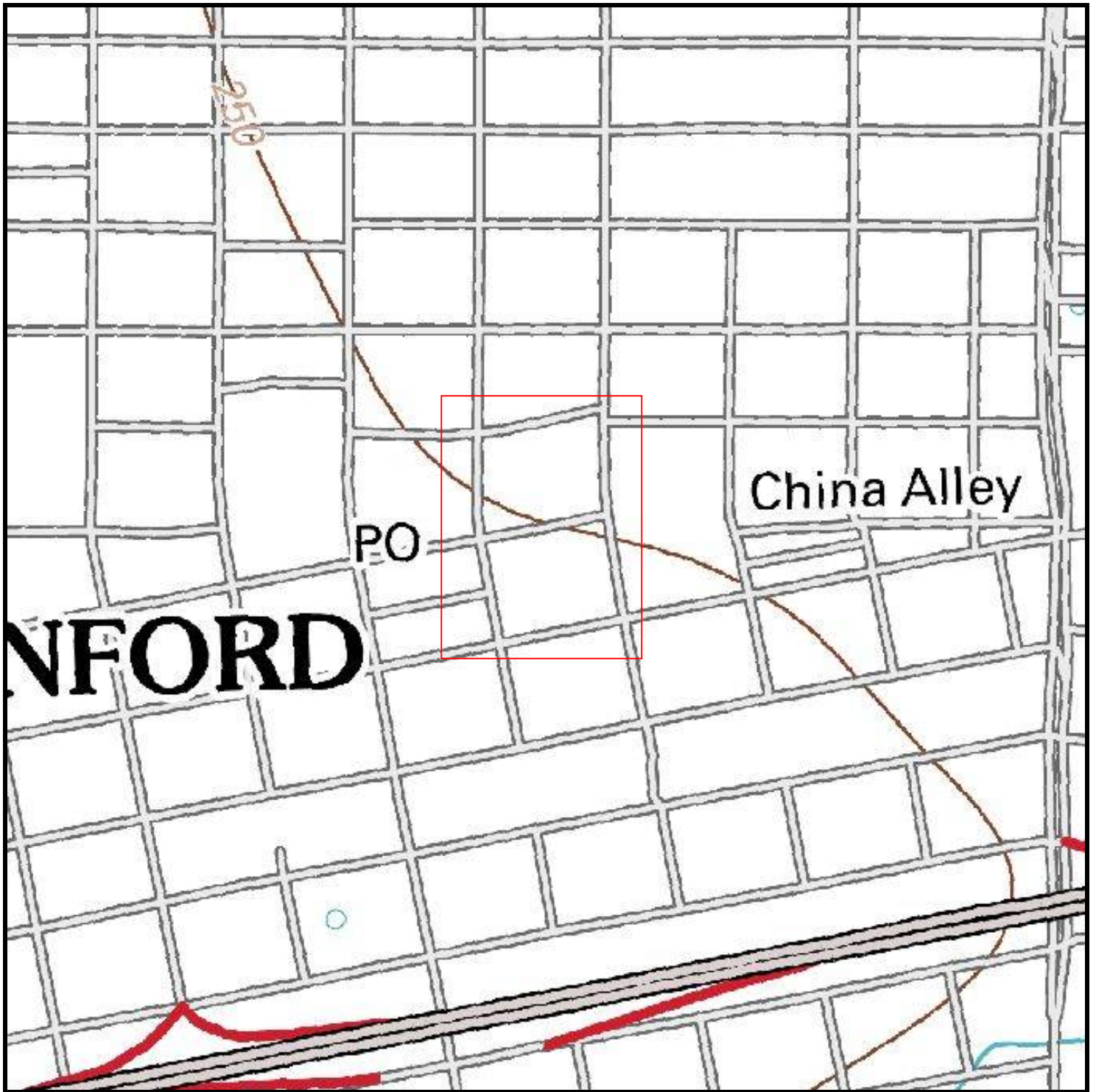


Historical Topographic Map
Year 2015



APNs 012-042-004, -009, -010, -011, -012, -013, -014, -015,
-017 & APNs 010-275-008, -009, 010, -011
Hanford, CA

Target Site: 36.327836, -119.643376 Job #: 2104708495

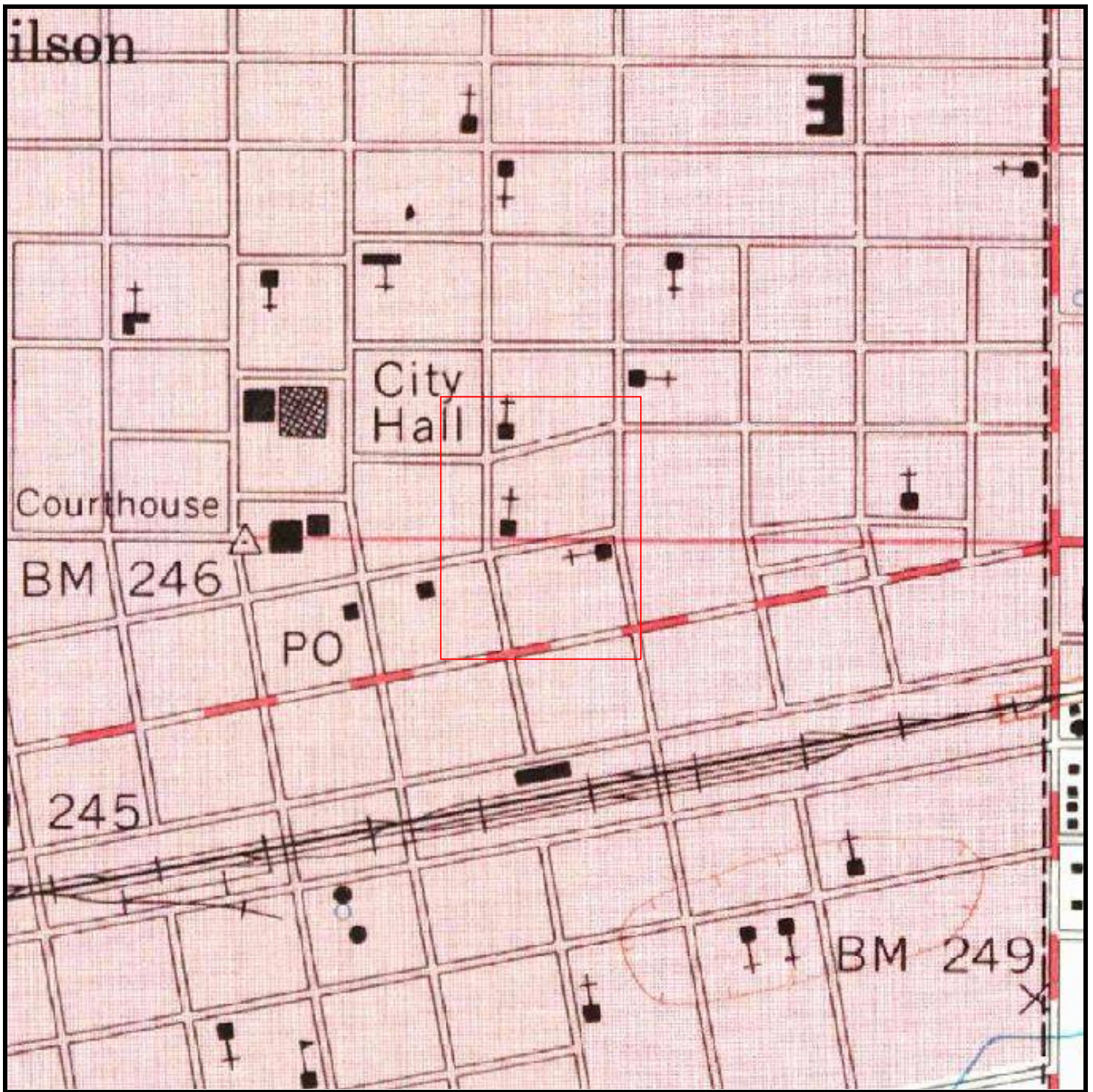


Historical Topographic Map
Year 2012



APNs 012-042-004, -009, -010, -011, -012, -013, -014, -015,
-017 & APNs 010-275-008, -009, 010, -011
Hanford, CA

Target Site: 36.327836, -119.643376 Job #: 2104708495

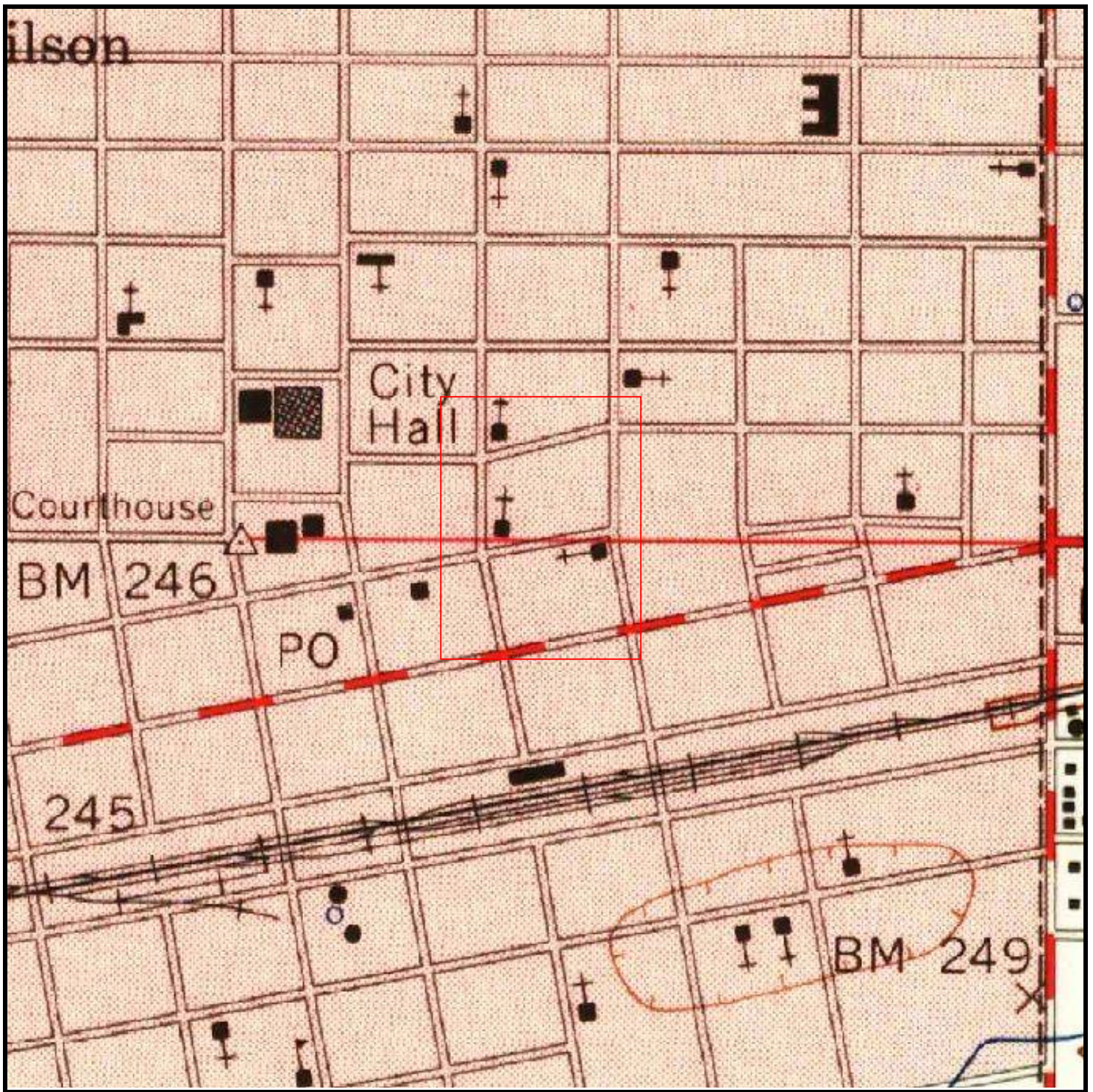


Historical Topographic Map
Year 1975



**APNs 012-042-004, -009, -010, -011, -012, -013, -014, -015,
-017 & APNs 010-275-008, -009, 010, -011
Hanford, CA**

Target Site: 36.327836, -119.643376 Job #: 2104708495



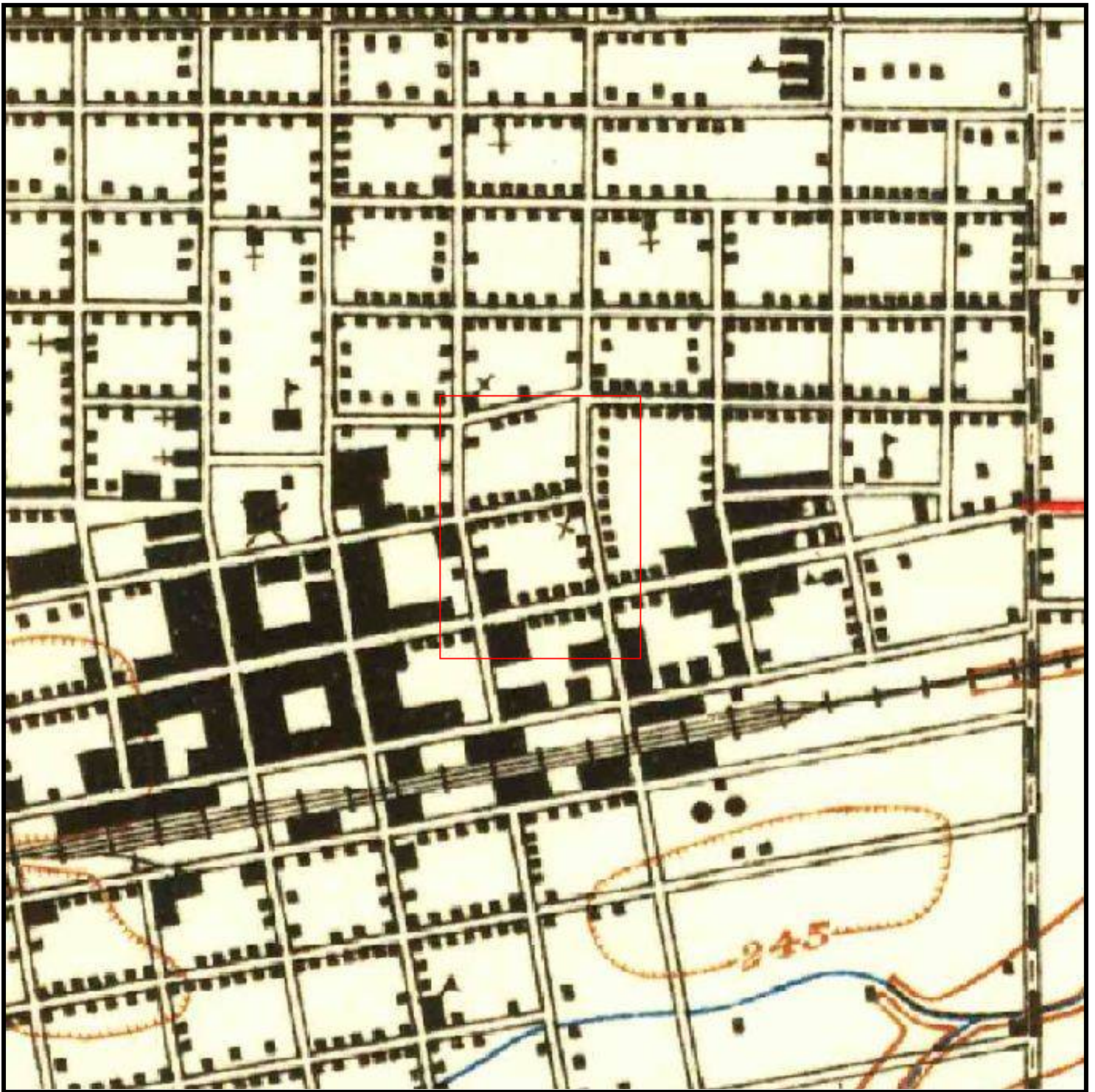
Historical Topographic Map
Year 1957



**APNs 012-042-004, -009, -010, -011, -012, -013, -014, -015,
-017 & APNs 010-275-008, -009, 010, -011
Hanford, CA**

Target Site: 36.327836, -119.643376 Job #: 2104708495





Historical Topographic Map
Year 1926



**APNs 012-042-004, -009, -010, -011, -012, -013, -014, -015,
-017 & APNs 010-275-008, -009, 010, -011
Hanford, CA**

Target Site: 36.327836, -119.643376 Job #: 2104708495

APPENDIX D

CITY DIRECTORIES

City Directory Research

REPORT RESULTS



Report Results for:

Megan Black
UltraSystems Environmental
16431 Scientific Way
Irvine, CA 92618
2104708495 CDA
June 17, 2019

Site Information:

Kings County KART Project
APNs 012-042-004, -009, -010, -011, -012, -
013, -014, -015, -017 & APNs 010-275-008, -
009, 010, -011
Hanford, CA

Subject Site:

Client's Project #: **UEI # 7014**
Address: **APNs 012-042-004, -009, -010, -011, -012, -013, -014, -015, -017 & APNs 010-275-008, -009, 010, -011**
City, State Zip: **Hanford, CA**

ERS Order #:

2104708495 CDAC

Prepared For:

Name: **Megan Black**
Company: **UltraSystems Environmental**
Address: **16431 Scientific Way**
City, State Zip: **Irvine, CA 92618**

Date:

June 17, 2019

Prepared By:

Name: **Daniel Johnson**
Phone #: **(714) 669-8096**
Ext. 1003

Enclosed are the results of our:

City Directory Research

Thank you for selecting ***Environmental Record Search!***

The attached image files represent the findings of our research of the subject site and immediate adjacent sites.

Streets Researched: (Subject) 200 Block of East Eighth Street
(Adjacent) 200 Block of East 9th Street
(Adjacent) 200 Block of East 7th Street
(Adjacent) 100-300 Block of North Harris Street
(Adjacent) 100-300 Block of North Brown Street

Years researched which did cover your site or adjacent sites:

2000	1991	1983-1984	1978	1973
1967	1959-1960	1949		

Years researched which did NOT cover your site or adjacent sites:

--	--	--	--	--

ERS's research has been limited to the information presented in the reviewed city directories only. All terms, conditions, and limitations normally associated with work contracted by **ERS** and presented or associated with the city directories are in effect at all times. This letter summary, all its information, and content have been derived from and rely upon the reviewed city directories. **ERS's** research has only been based on these books; **ERS** did not perform any type of independent investigation of any type, including as to the accuracy and/or completeness of the information derived or otherwise obtained from the secondary source or sources.

8			9TH AVE (H)		
8TH AVE TO 9TH AVE			Koelewyn Candice M.....		
8TH AVE			3911 Sheldon Richard E & Claudia [H] 582-6963		
15035 [H] Martins Jose C [H] 583-6008			+ DOVER AVE INTERSECTS		
Martins Nair F..... 583-6008			4250 Vierra Manuel N [H] 584-4859		
15038 Not Verified			Vierra Maureen F		
15117 [H] Martins Paul H..... 582-5781			4251 Bertram Leland C [H] 584-8881		
15126 Perez Jose F [H]			Bertram Linda C..... 584-8881		
+ KENT AVE INTERSECTS			4398 Fernandes Roy R [H] 582-1256		
15648 Not Verified			Fernandes Janice P..... 582-1256		
15650 [H] Perez Raul..... 587-0328			4490 Fernandes Arnold P [H] 584-3164		
16291 Fochetti Michael D [H] 587-0328			Fernandes Patricia M..... 584-3164		
Fochetti Monica L			FERNANDEZ ARNOLD tree nuts..... 584-3164		
16327 Taylor Allan R [H]			+ EXCELSIOR AVE INTERSECTS		
Taylor Laura C			. ZIP CODE 93230 CAR-RT R001		
+ KANSAS AVE INTERSECTS			5230 Machado Alvaro [H] 582-4248		
16608 [H] Morales Adolph & Ruby..... 584-3830			5256 Seveda Hector [H] 584-1688		
16831 R3 Howes Howard E [H] 584-4824			5280 Machado Alvin F [H] 585-8720		
R3 Howes Gertrude E..... 584-4824			5282 Not Verified		
16871 Howes Mike A [H] 582-4620			5284 Silva Alexandre I & Maria [H] 582-4248		
17254 Bravo Emilia [H]			+ ELDER AVE INTERSECTS		
+ LANSING AVE BEGINS			+ HANFORD ARMONA RD INTERSECTS		
17604 [H] Hedrick Justin P..... 589-9508			. ZIP CODE 93230 CAR-RT R003		
17654 [H] Dejong Ingrid M..... 584-5325			10315 Aceves Alfredo T [H] 584-3343		
20020 Stuber Paul J [H] 584-5325			Aceves Luz		
Stuber Mike J..... 584-5325			10360 Gastelo Benny V [H] 582-5448		
STUBER FARMS cotton..... 584-3238			10378 MARTELLA AUCTION CO busn svcs		
20275 Mittelstead Christine M [H] 584-3238			10461 Evetts H P [H] 582-5448		
Mittelstead Harold A..... 584-3238			10490 Gerardo Ernest R & Linda [H] 582-5448		
20990 Turner Wayne A [H] 992-2289			10560 Ortiz Consuelo L [H] 582-5448		
+ NEVADA AVE INTERSECTS			10565 Evetts Hp P [H] 582-5448		
BUSINESSES 12	HOUSEHOLDS 63		OVERLAND STOCKYARDS livestock		
E 8TH ST (HANFORD)-FROM 301 N DOUTY ST			10566 Key Danny E [H] 582-5448		
EAST			Key Cheri D		
+ W 8TH ST BEGINS			10582 Anderson Clair A [H] 582-5448		
. ZIP CODE 93230 CAR-RT C006			10610 Rogers Heather A [H] 582-5448		
105 A POLISHED IMAGE beauty shops.. 587-9357			10611 Danell Barbara E [H] 582-5448		
NOBLE FINANCIAL SERVICES security brkrs 583-6747			Danell Michael J		
dir			10618 Hopkins Rbert M [H] 582-5448		
ROSENTHAL JOE REAL ESTATE			10662 Marquez Helen L [H] 582-5448		
MANAGEMENT real est agts/mgrs			10674 Goss Gary & Roxanne [H] 582-5448		
	924-5830		10681 9 Uffman Mildred J [H] 584-6212		
108 HANFORD ANTIQUE EMPORIUM used merch stores 583-8202			10696 [H] Duggins Carol J..... 582-7965		
109 HANFORD CARNEGIE MUSEUM museums art gallery 584-1367			10726 Baggs Billy W [H] 582-7965		
122 MURRAY'S JOHN BARBER SHOP barber shops 585-1661			Baggs Betty P.....		
A Sherman Floyd & Elizabeth [H]			10735 Ransdell Jimmie D [H] 582-3905		
128 A Not Verified			9 Hatfield Donald R [H] 582-4868		
B [H] Buck Collette C..... 587-9683			9 Hatfield Cathy J		
B [H] Hill Raymond..... 583-8190			10740 Powers Brenda B [H] 582-7910		
130 K C R APPRAISALS real est agts/mgrs 584-9216			10766 Lemay Heather K [H] 582-7910		
+ N HARRIS ST INTERSECTS			Lemay Roy D		
202 SALVATION ARMY THE used merch stores			10772 Spoelstra Frank J [H] 582-4868		
	584-8724		10793 Weaver Melvon C [H] 582-4868		
208 [H] Perez Marie..... 582-2640			10802 [H] McFarlane Carl J.....		
214 Vargas Tabin M [H]			McFarlane Angelina.....		
214 1/2-216 Not Verified (2 Hses)			10810 Embury Gary W [H] 582-8429		
226 [H] Goss John E.....			Embury Carla R		
289 Not Verified			10824 [H] Palusko David..... 582-7910		
+ N BROWN ST INTERSECTS			10886 Barbeiro Myron A [H] 582-7910		
BUSINESSES 8	HOUSEHOLDS 10		Barbeiro Janet L.....		
W 8TH ST (HANFORD)-FROM 301 N DOUTY ST			10888 Deleon Javier J [H]		
WEST			Deleon Socorro		
+ E 8TH ST BEGINS			10927 Elliot Cheryl A [H] 584-7166		
. ZIP CODE 93230 CAR-RT C015			Elliot Kinney		
109 1/2 Not Verified			10945 JOE'S LOCKER SERVICE meat fish mkts		
+ N IRWIN ST INTERSECTS			584-7166		
204 MARY JANE'S UNIFORM CENTER misc appl accy st 584-7057			+ HOUSTON AVE INTERSECTS		
206 Craft Lynn [H]			11053 Trujillo Louie E [H] 582-1260		
HANFORD TRAVEL travel agcy..... 582-1011			Trujillo Yvonne M..... 582-1260		
216 SANDRA D'S SWEET SENSATIONS cndy nut cttnry 582-4002			11079 Carroll Sylvia A [H] 584-4281		
216 1/2 BUDDY'S SPECIAL ADVERTISING misc rll str 582-2015			Carroll Mikel D..... 584-4281		
250 Not Verified			11182 Alves Augustine J [H]		
+ N REDINGTON ST INTERSECTS			Alves Jeanette H.....		
310 AMERICAN AUDIO electronics..... 583-7325			11213 Alves Augustine J Jr [H]		
329 SEARS REPAIR CENTER testing labs			11235 Avalos Louis Jr [H]		
380 HANFORD AUTO & TRUCK PARTS auto home sppl str 583-6272			Avalos Carol A		
+ N PHILLIPS ST INTERSECTS			11304 Washington Willie & Maxine [H]		
+ SANTA FE AVE INTERSECTS			11333 Tripoli Gregory P [H]		
. ZIP CODE 93230 CAR-RT C012			Tripoli Candice D		
510 HANFORD TINT CO auto svcs..... 584-2397			11357 Stewart Danny E [H] 584-8533		
521 Barber Mary [H] 589-0343			11400 3 Dillard William [H] 584-8533		
530 PICK-EM UP TRUCK STORE auto home sppl str 584-3275			3 Dillard Phillip D..... 584-7880		
			11460 High Brady E [H] 582-2937		
			11480 [H] De Brum Frank..... 582-2937		
			11490 Alves Allen J [H] 583-6379		
			11517 Dillard Paul J [H] 583-6379		
			Dillard Salle		
			11609 Morris Kelly D [H]		
			Morris Kevin G.....		
			11651 Rodriguez Jorge [H]		

2000 (Subject) 200 Block of East Eighth Street

2000 (Adjacent) 200 Block of East 9th Street

7TH AVE to W 7TH ST		6	HOMEOWNER	
7TH AVE (H)		7TH AVE	E 7TH ST (H)	
10652 Smith John T [H] ▲		J & L CRAFTS & HOBBIES hobby toy shop	+ N 10TH AVE INTERSECTS	
Smith Michael G		584-5796	ZIP CODE 93230 CAR-RT C017	
10674 Gilson Billy R [H] ▲		+ KANSAS AVE INTERSECTS	700 Delray Tire	
Gilson Elizabeth A		18195 Doke Eugene W [H]	DELRAY TIRE & RETREADING auto	
10703 Morales John L [H] ▲		Doke Liddie	str	
10732 Willard Kevin ▲		BUSINESSES 13	748 Ameri Gas	
Willard Judy F		HOUSEHOLDS 104	AMERIGAS PARTNERS lqld petro gas dtrs	
10740 HANFORD RECYCLING refuse systems		7TH RD (HANFORD)-	756 ACE LIQUOR liquor stores	
583-7160		ZIP CODE 93230 CAR-RT R004	760 KING'S COUNTY PIPE & SUPPLY plumb-hlg	
10878 Osborne Richard W [H] ▲		7765 Meyers Imogene F ▲	sup	
10885 Brasil Joe I Sr [H] ▲		Meyers George E	800 L & E ROOFING rfg sdng sht mtl	
Brasil Albertina L		HOUSEHOLDS 1	BUSINESSES 36	
BRASIL HAY SERVICE crop prep svcs		E 7TH ST (HANFORD)-FROM 201 N DOUTY ST	W 7TH ST (HANFORD)-FROM 201 N DOUTY ST	
582-9721		EAST	WEST	
582-9134		+ W 7TH ST BEGINS	ZIP CODE 93230 CAR-RT C015	
10923 Brazil Mary B [H] ▲		ZIP CODE 93230 CAR-RT C015	100 Not Verified	
+ E HANFORD ARMONA RD ENDS		104 Giuliani Jennifer L	+ E 7TH ST BEGINS	
+ HANFORD ARMONA RD INTERSECTS		LEE-GUILLIANI JENNIFER legal svcs	101 HANFORD JEWELRY & LOAN used merch	
11005 Carroll Allen D [H] ▲		582-3838	stores	
Carroll Gail		MADEROS A DAVID ATTORNEY legal	102 LA PARISIENNE retail bakeries	
Esparza Jorge		582-3838	106 COTTAGE drinking places	
Ykema Alicia [H] ▲		583-7600	107 SANDY'S SHOE STORE shoe stores	
11228 Ghul Brent		583-7600	108 CENTRO DE SERVICIOS LA MEXICANA legal	
11366 Warmerdam Ted		583-7600	svcs	
11492 Not Verified		Medeiros A D	109 SIMON CO REAL ESTATE APPRAISAL real est	
11660 Champlin Alan M [H] ▲		Medeiros Law F	agts/mgrs	
Champlin Karl W		583-7600	110 ERIC'S PAINT STORE pnls vrnsht suppl	
11701 Sanders Herbert L Jr [H] ▲		106 SISTER ACT BEAUTY SALON beauty shops	111 ARTISANS amusement rcrtm	
Sanders Betty J		585-8008	Braun Robert D [H] ▲	
11713 Parnell Gene [H] ▲		108 XANADU FULL SERVICE SALON beauty shops	Braun Carol B	
Parnell Betty L		584-2986	114 FIESTA VIDEO mtn pict tape dist	
Veiros Anna R [H] ▲		108% Decker Christopher J [H] ▲	Vallin Candy D [H] ▲	
11804 Jones Debra L		Decker Tony B Jr	115 Castaways For	
11907 Not Verified		PACIFIC PARKS LANDSCAPING lawn garden	116 Broadus Gilbert E	
11910 Leal Cheryl L [H] ▲		svcs	RITCHIE BROS AUCTIONEERS INC indus	
Leal Dan		110 JENNYS DRAPEY misc hmfrshngs str	equip	
Santos Clarence J		582-9111	A UNIVERSAL LIFE & HEALTH CENTER ins	
11951 Dias Joel L [H] ▲		112 Not Verified	agts/svcs	
Dias Angelina A		123 METRO 4 THEATRE movie theater..	B HANFORD IMPROVEMENT ASSN singl-fam	
DIAS JOE L & SON dairy prdts stores		584-1577	hsng cnstr	
584-7853		+ N HARRIS ST INTERSECTS	E C T X MORTGAGE CO mtg bkrs	
584-1468		ZIP CODE 93230 CAR-RT C006	117 Not Verified	
11989 Villagran Yolanda		203 ROBERTS CHEVROLET OLDS new used car	118 ALL THAT JAZZ womens clothing str	
+ HOUSTON AVE INTERSECTS		dlrs	120 Not Verified	
12062 Not Verified		Stanphill J L [H] ▲	121 DIMAURO GOLF OF MONTEREY spgt gds/bike	
12224 Dias Alvin L [H] ▲		584-5459	shp	
12252 Dias Melvin L [H] ▲		+ N BROWN ST INTERSECTS	122 NEW CROSSROADS THE electronics	
Dias Melanie L		300 SHELTON ANDERSON AUTO UPHOLSTERY GL	123 CAFE PANACHA drinking places	
12270 Not Verified		pnt & body rpr	PANACHE SALON beauty shops	
12566 Leal Manuel T & Elvira [H] ▲		309 HANFORD EQUIPMENT CO misc rtl str	125 C Not Verified	
12614 Leal Myron J [H] ▲		582-0443	126 COUNTRY HUTCH FURNITURE furniture stores	
Leal Helena M		310 Mizote Walter N [H] ▲	Hanson Tracy M [H] ▲	
12668-12680 Not Verified (2 Hses)		Mizote Fumiko R	Hernandez Tracy M [H] ▲	
12700 Dias Joseph G & Marcy [H] ▲		SUNSET GARAGE auto rpr	Lawlor Tracy M [H] ▲	
12728 Sousa George M [H] ▲		316 Morrison Stephen M [H] ▲	129 MONA LISA eating places	
Sousa Melinda		Morrison Kathleen A	130 Not Verified	
+ IONA AVE INTERSECTS		MORRISON'S SILKSCREEN SPORTSWEAR	131 MILLER'S JEWELRY jewelry stores..	
13012 Helm Robert F & Janice [H] ▲		commrc art gr ds	+ N IRWIN ST INTERSECTS	
13013 Helm Robert		330 CHARLIE'S gas stations	208 CHICAGO TITLE CO title ins	
13113 Not Verified		333 HOPE CITY OF misc gnl mch str	Kenders Richard ▲	
13131 Austin Laneil		+ N GREEN ST INTERSECTS	210 VAN ANDELS CLOTHING mens/boys clothing	
13266 BRAZIL ROBERT corn		401 RICE BOWL eating places	212 FAMILY BARGAIN CENTER family clothing str	
13320 Allen James R & Cheryl [H] ▲		402 Not Verified	213 1 UNITED STEEL WORKERS OF AMERICA	
13388 Not Verified		406 AEROBIC STUDIO physcl ftss facils	labor orgs	
13419 Brazil Tony J & Virginia [H] ▲		407 JESUS GOOD SHEPHERD ASSEMBLY OF GOD	215 GOOD CHOICE womens clothing str	
BRAZIL TONY & SONS dairy farms		religious orgs	217 PROTEUS busn consltng	
584-2964		415 IGUANA PRESS commrc prtng lith	222 Askins Robert D [H] ▲	
13423 Not Verified		IGUNA PRESS ALL VALLEY PRINTING CO	COZY CAT CREATIONS hobby toy shop	
13425 Brazil Robert E [H] ▲		stationery stores	225 HANFORD COMMERCIAL BUSINESS CENTER	
Brazil Anthony J Jr		419 SAN JOAQUIN NURSERY ret nsrs gdn str	commrcal banks	
+ S 10TH AVE INTERSECTS		582-0464	UNION BANK CALIFORNIA NA HANFORD	
+ HANFORD ARMONA RD INTERSECTS		420 CHINA CAFE eating places	BRANCH natl commrcal banks	
+ IDAHO AVE INTERSECTS		426 UNITED MARKET grocery stores	230 BANK OF THE WEST fdrl savngs instns	
ZIP CODE 93230 CAR-RT R003		Yan Mei L [H] ▲	+ N REDINGTON ST INTERSECTS	
14976 Yocum Clara B [H] ▲		450 BROTHERS SHOE REPAIR sh rpr shshne prlr	300 WORLD SAVINGS savings instn	
+ JACKSON AVE INTERSECTS		481 HONG KONG CHOP SUEY eating places	312 SEARS department stores	
15102 Brazil Robert		584-9684	327 FINANCE & THRIFT CO prsnl crdt instltns	
McGuire Kenneth		500 Not Verified		
15610 Duran Ramon C [H] ▲		500 D R P M AUTO REPAIR auto rpr		
15664 Castro Randall L [H] ▲		505 Asia Garden		
Castro Stacy G		ASIA GARDEN eating places		
Yocum Gene H & Linda [H] ▲		+ N WHITE ST INTERSECTS		
+ JERSEY AVE INTERSECTS		509 EL PUEBLO MEXICAN KITCHEN eating places		
16299 Not Verified		516 JALISCO CORN TORTILLA food prprtns		
16680 Silveira Antonio G [H] ▲		517 Not Verified		
SILVEIRA MARGARIDA L dairy farms		520 ROYAL QUICK LUBE auto svcs		
16708 Champlin Donnie & Julie [H] ▲		527 ULTRAMAR gas stations		
+ KENT AVE INTERSECTS		+ N EAST ST INTERSECTS		
17388 Thompson Robert F [H] ▲		601 BADASCI TIRE CO auto home sppl str		
Thompson Mitsue B		608 Rodriguez Cesar		
17468 Richey M K [H] ▲		+ E LACEY BLVD BEGINS		
Richey Christina				
17964 Cavin James R [H] ▲				

2000 (Adjacent) 200 Block of East 7th Street

2000 (Adjacent) 100-300 Block of North Harris Street

2000 (Adjacent) 100-300 Block of North Brown Street

<p>15</p> <p>W 7TH ST (H)-Contd</p> <p>901 No Return</p> <p>903 Schuck Elaine 584-5230</p> <p>905 Vacant</p> <p>909 Ortez Sarah</p> <p>911-917 No Return (3 Hses)</p> <p>919 Castillo Tony 548-5738</p> <p>921 No Return</p> <p>923 Vacant</p> <p>930 No Return</p> <p>1000 Cox William P 582-8524</p> <p>1001 Reyes John © 583-9534</p> <p>1007 Vernon Dave ©</p> <p>1009 Ybarra Salvador J © 582-3386</p> <p>1010 Maldonado Evelyn Mrs</p> <p>1011 Alcantara Laura Mrs © 582-0139</p> <p>1015 Slusher A A</p> <p>1016 No Return</p> <p>1017 Blanco Joe J ©</p> <p>1020 No Return</p> <p>1023 Rigdon Dian</p> <p>1025 Casarez Junior 584-1436</p> <p>1030-1100 No Return (3 Hses)</p> <p>1101 Spanke Ron © 584-9161</p> <p>1103a-1103b No Return (2 Hses)</p> <p>1104 Ritchie Ira © 582-2272</p> <p>1105 Hernandez Joseph</p> <p>1108 No Return</p> <p>1109★Gilman Richard</p> <p>1111 Crawford Alma Mrs © 582-4924</p> <p>1112 No Return</p> <p>1115★Anderson Charles ©</p> <p>1119 Price Alf © 584-4113</p> <p>1124 Nuno Ezekiel © 582-9535</p> <p>1126 Nakamura Misao</p> <p>1130 Douglas Jolee Mrs © 584-5838</p> <p>1131 Copher Stella 583-1408</p> <p>1132 Bonilla Danl R Jr © 584-5655</p> <p>1139 Vacant</p> <p>1148 Martinez Chris</p> <p>1150 Casarez Angel © 582-7183</p> <p>1152-1180 No Return (16 Hses)</p> <p>22</p> <p>7½ AV (CORCORAN)-FROM ORANGE AV SOUTH 1 WEST OF 7TH AV</p> <p>ZIP CODE 93212</p> <p>12</p> <p>8TH ST E (HANFORD) FROM N DOUTY ST EAST 3 NORTH OF S P TRACK</p> <p>ZIP CODE 93230</p> <p>103 Vacant</p>	<p>★ NEW NEIGHBOR</p> <p>105 Noble Financial West Group 583-6747</p> <p>108 Vacant</p> <p>109 Carnegie Museum 582-3455 Volunteer Bureau of Kings County 582-3455</p> <p>110 Star Stenographic Service print shop 584-6052</p> <p>112 Vacant</p> <p>120½ Next To New Shop second hand clothing 584-4257</p> <p>122 Norma's Hair Classic Salon beauty shop 584-5026</p> <p>122a-128b Vacant (4 Hses)</p> <p>130 Rainbow Palette-Art Shop the artists matls 584-3049</p> <p>HARRIS ST INTERSECTS</p> <p>202 Salvation Army Thrift Store the 584-8724</p> <p>208 Apartments</p> <p>1 Garcia Pete V 584-4873</p> <p>2 Vacant</p> <p>3★Gonzales Jose</p> <p>214 Flores Lisa 584-7961</p> <p>214½ Cuevas Alicia</p> <p>215 Apartments</p> <p>216 Hyde Glenn 582-0169</p> <p>218 Hanker Ruth Mrs 584-5367</p> <p>226 Fukuda Kikuno Mrs © 584-3160</p> <p>289 State Dept Motor Vehicles 582-4391</p> <p>BROWN ST INTERSECTS</p> <p>11</p> <p>8TH ST W (HANFORD) FROM 300 N DOUTY ST WEST 3 NORTH OF S P TRACK</p> <p>ZIP CODE 93230</p> <p>109 Kings County Title Co 584-4406</p> <p>111 Hanford Public Parking Lot</p> <p>118 Hoosgow Bar & Resturant 584-0731</p> <p>Old Court House 583-6866</p> <p>Court House Square Flowers & Gifts ret 582-6903</p> <p>201 Old California Pillow Co the</p> <p>202 Vacant</p> <p>203 Morgan's Fine Jewelry 584-4653</p> <p>204 Morgan's Fine Jewelry overflow</p> <p>205 Case in Court-the Fashion Decision clo-ret 584-2255</p> <p>209 Vacant</p> <p>N IRWIN ST INTERSECTS</p> <p>204 Mary Jane's Uniform Center 584-7057</p> <p>206 Hanford Travel 582-1011</p>
<p>1991 (Subject) 200 Block of East Eighth Street</p>	

★ NEW NEIGHBOR

12

415 Mosqueda Manuel E 584-3952
418 Vacant
419★Baez Lupe T 582-9572
423 Lowe Coy © 584-7795
427 No Return
428 Ortega Phillip A 583-1132
429★Ayalla Sergio

WHITE ST INTERSECTS

503★Turner Randy L

509 Farrell Robert J

512 Medina Francisco 584-0411

515 Vacant

516★Moncada Juan

519 Hernandez Tony G 583-1963

520★Ledezama Emetirio 584-4920

523 Velo Arnold

524 Monje Dee ©

529 Lee Rosetta 584-7387

530 Link James © 582-8778

EAST ST INTERSECTS

602 No Return

603 Lee Jimmy R
606-610 No Return (2 Hses)

611 Felix Mafalda M Mrs ©
584-5659

617 Mora Gabe

20

9 1-8 AV (HANFORD)
FROM HANFORD ARMONA
RD NORTH 1 WEST OF 9TH
AV

ZIP CODE 93230

10045 Acme Paving Co Inc
582-3817

HWY 198 INTERSECTS

10220 Vacant

10382-10480 No Return (2 Hses)

10496 Bettencourt Sarah R ©
584-5145

10499 Clement Francis E ©
584-6098

10512 No Return

10618 Bradford Mark © 583-0109
© 584-4272

10651 Rogers Jim W © 584-4212
© 584-5660

10680★Simos Jose © 584-5000

10681 Vacant
 10682 Donald © 582-2368

10735 Hatfield Donald C 302

Block of East 9th Street

Block Of East 9 Street

(800) 377

9

© HOMEOWNER

12

E 7TH ST (H)-Contd

De Santos Thomas lwyr
583-2042
106 Salon Secrets beauty shop
582-9050
108 Vacant
108½ Oliveira Manuel J Architect
583-1574
Holtz Randy Contracting
584-2160
110 Jenny's Draperies 582-9111
112 Salmon's Home Furnishings
int dec 582-2538
Salmon's Furniture Galleries
582-2538
123 Metro-Four Cinema 584-1578
HARRIS ST INTERSECTS
203 Robert's Chevrolet auto sls
582-0467
216 A & D Auto Parts 582-0431
221-222 Vacant (2 Hses)
BROWN ST INTERSECTS
233 Hanford Muffler Service
582-2213
BROWN ST INTERSECTS
300 Shelton & Anderson Auto
Glass & Upholsterers
584-8685
306 Cleix Fish Mkt 584-3942
309 Hanford Equipment Co indus
& agrl 582-0443
310 Sunset Garage auto repr
584-6085
314 Vacant
Ideal Barber Shop 582-1241
316 Morrison Silk Screen 582-4449
320 Ortiz Club 582-9900
321 S P C A Thrift Shop
323-327 Vacant (2 Hses)
330 Charlie's Texaco tire dlr
582-7861
333 City of Hope Thrift Shop genl
mdse 582-6984
GREEN ST INTERSECTS
401 Rice Bowl restr 583-6285
405-411 Vacant (5 Hses)
415 Art Print Shop the coml
582-0464
418 Vacant
419 San Joaquin Nursery 584-8577
420 China Cafe restr 584-6273
426 United Market 584-7795
450 Central Video 582-1330
481 Hong Kong Chop Suey
582-1018

500 Badasci Automobile & Tire Co
582-9707
505 Tong's Garden restr 582-0596
WHITE ST INTERSECTS
509 El Pueblo Mexican Restaurant
584-2414
516 Jalisco Corn Tortillas 582-1942
517 Downtown Olds used cars
584-2627
520 Hanford Lube Center serv sta
582-5823
521 Smart & Final Iris Co whol
gro 584-8749
527 Beacon Service gas sta
584-7337
EAST ST INTERSECTS
600 General Radiator Service
582-3443
601 Badasci Tire Co 584-5568
608 Ray's Auto Cntr reprs
583-9422
617 Casimiro's Union Service
gasoline stations 584-0486
10TH AV INTERSECTS
700 Tower Imports auto leasing &
fin 584-2000
MILLER ST INTERSECTS
748 Petrolane Propane gas-bottled
584-8461
756 Ace Liquor & Grocery liquor
& wines ret 584-4008
760 Kings Company Pipe &
Supply 584-8820
JESSIE ST BEGINS
761 Vacant
800 L & E Roofing Co contrs
584-6401

11

**7TH ST W (HANFORD)
FROM N DOUTY ST WEST 2
NORTH OF S P TRACK**

ZIP CODE 93230
100 Cassidy's Shoe Store 582-0132
101 Hanford Jewelry & Loan
pawn shop 584-3633
102 La Parisienne french bakery
583-1808
106 Vacant
Earl's Shoe Shine
107 Sandy's Family Shoe Store
584-3134
108 Hanford Improvement Assn
busn organization 582-9457

1991 (Adjacent) 200 Block of East 7th Street

© HOMEOWNER

170

HARDCASTLE ST (H)-Contd

1835★Reyes Raul
1839 Raffeis Charley C ©
582-0502
1843 Vacant
1844★Sanchez Gabriel
1846 No Return
1848 De Soto Ernest 583-1410
1849 Vacant
1853 De Boer Ron © 582-7173
1856 Todd Jewell V © 584-6566
1857 Boatman Edw W © 582-6679
1859 Woodard Anna
1861 Vacant
1865 Ashcraft Donald 583-7369
1867 Vacant
1871 Busch Ernest J 584-1195
1875 Telles Lorenzo M ©
584-6418
CAREY AV INTERSECTS

10

**HARDING ST (HANFORD)
FROM GRANGEVILLE BLVD
NORTH 3 EAST OF N 10TH
AV**

ZIP CODE 93230
1700 Vacant
1710 Hughes Delbert S ©
584-3671
1722 No Return
1734 De Melo Jeremias Jr
583-0549
1745★Stewart Jim A ©
1746 Griffin Bruce A ©
1757 Berens Cary L © 582-6812
1758 Withrow Kathleen J ©
1764 No Return
1769 Henning Bob © 584-9614
1772★Bottenberg Foster ©
582-0946
1773 Hetjonk Andrew J ©
584-4071
1780 Abbott Glenn C © 584-4803
1792-1904 No Return (11 Hses)

21

**HAROLD ST (HANFORD)
FROM W HANFORD-
ARMONA RD NORTH 2
EAST OF 11TH AV**

ZIP CODE 93230

**HARRIS ST N (HANFORD)
FROM E 6TH ST NORTH 1
EAST OF N DOUTY ST**

12

ZIP CODE 93230
E 7TH ST INTERSECTS
225 Downtown Oldsmobile Buick
G M C 582-1000
8TH ST INTERSECTS
304 Barker's Inn dog grooming
582-3311
319 Independent Order of
Oddfellows Lodge No 264
9TH ST INTERSECTS
10TH ST INTERSECTS
500 Vacant
502★Anderson Leslie M
508★Cogburn Mary M
510 Vacant
512★Galindo Zenarda
514-516 Vacant (2 Hses)
11TH ST INTERSECTS
616 Sweeney Leorine Mrs ©
584-8360
618 Apartments
1 Vacant
2★Flores Sylvia S
3 Vacant
700 Hanford Church of the
Nazarene 584-3268
IVY ST INTERSECTS
703★Morales J
707 No Return
717★Miller Donna J
718 Uhl Rosemary E 583-7074
719 Tarvin Athol P © 584-8217
E MYRTLE ST INTERSECTS

18

800 Vacant
801 Keller Robt J 584-4247
809★Soares Lucio
811 No Return
813 Smith Sidney 584-6242
815 Meirelles Mary © 583-0289
ELM ST INTERSECTS
901-901½ Vacant (2 Hses)
903 Goff Marvin H 584-3803
903½ Vacant
907 No Return
909 Sereda Walter © 584-6908
919 Sanchez Gabriel © 584-8722
FLORINDA ST INTERSECTS
1000 Mc Carthy Thomas Memorial
School 584-5218

1991 (Adjacent) 100-300 Block of North Harris Street

63		★ NEW NEIGHBOR
BROOKS DR (L)-Contd		MYRTLE ST INTERSECTS
C★Galas Lydia		803 No Return
485 Apartments		820 Ortiz Arth ©
A★Pinves Rubin 924-9018		ELM ST INTERSECTS
B★Avila Andres		901 Olivera Norman
C★Cuento Caroline 924-5585		903 Hutsell Vita
B Vacant		914 Portugal Anthony F ©
C★Tinney Paula		584-5527
490 Apartments		915 Tokumoto Frank A ©
A★Castanon Amanolo		582-3628
498 Apartments		919 Okadas Frank © 584-8421
A★Uribe Maria		FLORINDA ST INTERSECTS
B★Gage Greg		1001 No Return
C★Webb James		1004★Hang Hay
BEACH LA ENDS		1009a No Return
	12	1009b★Rodriguez Antonio A
BROWN ST N (HANFORD)		1009c-1009f No Return (4 Hses)
FROM S P TRACK NORTH 2		1010★Johnson Susan L ©
EAST OF N DOUTY ST		582-4204
ZIP CODE 93230		1011a-1013a No Return (3 Hses)
6TH ST INTERSECTS		1013c Ackerman Grace M Mrs
7TH ST INTERSECTS		582-5590
211 Worley Auto Electric auto air		1013d No Return
condt 582-0461		1015 De Melo Alda M © 582-2336
213 Vacant		1016 Morales Manuel H ©
215 Habara Sam K © 584-5357		582-4125
8TH ST INTERSECTS		1017 Wiczorek Dominic B
301a-301b No Return (2 Hses)		1020 Haws Geo E 582-9477
301★Proby Deborah A Mrs		1022 Rodriquez Louis J ©
★Madellin Ruben		582-3007
307 Apartments		1023 Guillen Victoria © 584-7735
A No Return		1024★Valdez Marie E 582-7294
303 Rodriguez Manuel R ©		1026 Robbins Verda M Mrs ©
584-3502		582-7983
308★Gastello Rosemary F Mrs		1028 Santos Mary A © 584-3408
309 Reyes Robert 582-2468		1030 De Souza C I © 584-7775
310★Bills Samuel B		1032★Mendoza Abr C Jr 583-9319
311 Vacant		1033 Cummings Virginia 583-1758
317 No Return		1037★Rom Mao 583-9553
320 Rodriguez Pablo M 582-7736		1039 No Return
9TH ST INTERSECTS		1041★Sen Caomnith L 583-8508
407★Gills Vicki J Mrs		1043★Hope Travis W 582-3289
408 No Return		1120 Lopez Salvador D ©
409 Primera Iglesia Bautista Del		1123★Brown Jerry L 582-8011
Sur church 583-6103		1171 Fouts L C 584-7015
10TH ST INTERSECTS		1173 Bean Cindy M 583-6862
515★Shroyer William 583-1340		1175★Garcia Jose A
572★Oldham Mary		1177★Bouse Rosa E 582-7219
574★Austin Kelly J		1183★Brazeal Betty M 582-8948
576★Diaz Angelina 584-4836		1185 No Return
578 No Return		1189★Valencia Mary R
11TH ST INTERSECTS		1191★Amlie John E
601 Velasquez Ramona		1193 Buryta Stanley D 583-9414
615 No Return		1195-1197 No Return (2 Hses)
627★Pittman Cynthia M 584-1484		CAMERON ST INTERSECTS
639★Osborn Bernita S		1202 Moreland A 582-0843
IVY ST INTERSECTS		1203 Medina Jose H 584-9375
703-715 No Return (3 Hses)		1206 No Return
719★Monzales Pero		1215 Breedlove Richd C ©
	18	584-1242
		1216a★Larios Jesse
		1216b★Murrieta Guadalupe
		1216 No Return

1991 (Adjacent) 100-300 Block of North Brown Street

14	
22	BROWN ST INTERSECTS
7½ AV (CORCORAN)—FROM ORANGE AV SOUTH 1 WEST OF 7TH AV ZIP CODE 93212	11 8TH ST W (HANFORD) FROM 300 N DOUTY ST WEST 3 NORTH OF S P TRACK ZIP CODE 93230 109 Kings County Title Co 584-4406 111 Hanford Public Parking Lot 114 Vacant N IRWIN ST INTERSECTS 202 Old Town Used Books used books 582-7358 204 Mary Jane's Uniform Center 584-7057 206 Benson Travel Inc 582-1011 208 Vacant 212 Surplus City genl mdse 582-2971 216 Sierra Insurance Agency 584-3308 Spurlock Real Estate Co 582-2586 218 Markham Arthur lwyr 582-7447 240 Universal Health Spa 584-0509 250 Outlet The screen printing 582-4449 REDINGTON ST INTERSECTS 305 Sears Roebuck And Co (Parking Lot) 329 Sears Roebuck And Co (Serv Dept) 584-5556 380 Cal Auto Stores auto parts retail 582-9062 PHILLIPS ST INTERSECTS 402 Pep Boys Manny Moe & Jack Of California The 584-9259 418 Hanford Sentinel The news paper 582-0471 SANTA FE AV INTERSECTS 521★Cantu Hilario © 584-9187 525 Vacant N WILLIAMS ST INTERSECTS 607 Filippi Kath © 609 Cotta Marion Mrs © 584-8149 610 Delao Martin © 614 Vacant N 11TH AV INTERSECTS 15
12	
8TH ST E (HANFORD)—FROM N DOUTY ST EAST 3 NORTH OF S P TRACK ZIP CODE 93230 103 Blue Parrot womens clothes 584-1137 105 T Shirt House The 584-9401 108 Humason Real Estate 584-4423 New York Life Insurance Co 584-6262 109 Carnegie Museum 582-3455 Volunteer Bureau Of Kings County 582-3455 110 Star Stenographic Service 584-6052 112 World H W A Rang-Do Assn judo 582-5214 120½ Next To New Shop second hand clothing 584-4257 122 Ell-Mar Beauty Studio 584-5026 122a Hannacy Diane 122b Walker Kate Mrs 582-1815 124 Bridgeford Wendy 126 Vacant 128b Diaz Grace Mrs 128c Catron G 130 Kings County Realtors 584-9216 Kings Aid Givers Plan 584-9219 HARRIS ST INTERSECTS 202 Salvation Army Thrift Store The 584-8724 208 Dalzell Elva Garcia Peter Rev 584-4873 214 No Return 214½ Gueuas Alicia 215 Apartments 216 Hyde Glenn Rev © 584-3852 218 Hanker Ruth Mrs 584-5367 218½ Saldivar Joe 226 Fukuda Kikuno Mrs © 584-3160 289 State Dept Motor Vehicles 582-4391	
11TH AV INTERSECTS	
1983-1984 (Subject) 200 Block of East Eighth Street	

15	
<p>W 8TH ST (H)—Contd</p> <p>716 Fairall Janice 718 Seniff Martha © 584-9918 718a Hill May © 582-8368 718b Breone Joe 719★Malina Troque 721★Sanchez Robt 725★Esrey Lloyd 584-6353 726 Mc Murphy Jessee 727★Rhyne Tim 731★Davis Lois Mrs 582-5248 731½ Matthews Martha © 582-5673</p> <p>BIDDLE ST INTERSECTS</p> <p>803 Hutsell Harry © 808 Galanti Tony ★Vallin Jennie ★Newman Barbara</p>	<p>10886 Potter Ronald E © 582-1988 10945 Joe's Locker Service 584-7166</p>
10	
<p>8½ AV (HANFORD)—FROM E GRANGEVILLE BLVD NORTH 1 EAST OF 9 1-4 AV</p> <p>ZIP CODE 93230</p> <p>8107 Bowers Bates T © 584-8191 8145 No Return 8171★Berrett Ralph © 584-9192 8209 Bezerra Grace © 8211 Nelson Troy © 582-2639 8229 Mc Coy Ted A © 584-3596 8301 Vacant</p>	<p>9TH ST E (HANFORD)—FROM 325 N DOUTY ST EAST 12</p> <p>ZIP CODE 93230</p> <p>121 Alcohol & Drug Info Serv Center For Kings County 582-9307 Drug & Alcohol Education & Counseling Center 582-9307</p> <p>HARRIS ST INTERSECTS</p> <p>211★Medico Marvin 582-0556 216 Banegas Rick 218 Vacant 219 Apartments A★Davis Jeri B Stockton S C★Mc Millan L D★Andrews Robt 582-5907 E Walker Ward 584-2315 F Casella John G No Return</p>
20	
<p>8 3-4 AV N (HANFORD) FROM 1 SOUTH OF E 3D ST NORTH 1 EAST OF 9TH AV</p> <p>ZIP CODE 93230</p> <p>NUMBERS IRREGULAR</p> <p>10105 Hanford Cabinet Mfg 582-9345 9724 Badasci Geo G © 582-8602 9838★Tetrick Edw © 9925 Buford Oil Co Inc oils & lubricants 582-9028 10431 Hanford Meat Packing Co 584-5576</p>	<p>220 Apartments 1 No Return 4 Goularte Manuel</p> <p>223 Apostolic Assembly Of The Faith In Christ Jesus church 582-9831</p> <p>225 Loper James E 582-5708 226 Vacant 228 Vacant 230 Apartments 1 Vacant</p> <p>BROWN ST INTERSECTS</p> <p>301 Leal Joyce A 584-7714 304★Albright Randy 305 Ramirez Hazel 584-0268 307★Garcia Rodolfo 584-7731 308 Mendez Manuel 582-9196 311 Rodgers Peggy 584-5207 314 Harland Ralph E © 584-6225 315 Flores Rosie © 584-0820 319 Arata Fude © 584-5453 322 Rapozo Alf J © 584-7609 326 Dilgado Antonia 582-1355 327★Ridgway Kemp D 584-1296 328 Rivera Richd © 330 Mizote Yoshiye © 584-5473 331 Luna Lorenzo</p>
20	
<p>9TH AV (HANFORD)—FROM E LACEY BLVD SOUTH 1 EAST OF 91 8TH AV</p> <p>ZIP CODE 93230</p> <p>10565 Overland Stock Yards 582-0404 10772 Spoelstra Frank © 582-3905 10802 Palusko John © 584-8110 10824★Palusko David W © 582-8429</p>	<p>GREEN ST INTERSECTS</p> <p>402 Vacant 404 Gonzales Geo © 584-6794 410★Brackett Henry © 582-0950 411 Benningfield John H © 582-3857 412 Neal Edna J Mrs © 584-3046 415★Haws Danny 418 No Return</p>
1983-1984 (Adjacent) 200 Block of East 9 th Street	

10

6½ AV (C)—Contd

213★Cota Eva
214 Vacant
215 No Return
216★Cornado Adam
217 No Return
218 No Return
219★Ramos Margarita
220★Willis Jimmie 992-2664
221 Vacant
222 No Return

922★Leon Lucy

WHITLEY AV INTERSECTS

135★Frœhlich Eric

WHITLEY AV INTERSECTS

1135 Frœhlich Erwin 992-4452
1200 Corcoran Irrigation District
992-4221
1209 Hernandez Frank
1210 Moya Clementa Mrs 992-4505
1211 Ariviso Ceasor
1213 Cruz Gerardo ©
1214 Cabello M ©
1222 Montoya Mariano Jr ©
992-5643
1223 Guzman Jose R 992-3412
1310 Aldaco Jose A © 992-2537
1311 Armenta Fernando
1312 No Return
1316½ Osborn Johnny S
1317 Olmos Raymond

26

25583 Cabrral Bernidino H ©
992-2283

25591 George Erma Mrs ©
992-3449

HANNA AV INTERSECTS

25631 Daniels Jim H © 992-2616

25637 Lerma Manuel E ©
992-2306

25661 Flores Librado ©

301

**7TH ST (ARMONA)—FROM
10840 D ST SOUTHWEST**

ZIP CODE 93202

13812★Mc Alpine David
13826 No Return
13834 Vacant
13850 Vacant
13853 Varquez Salvador M
13856 Moroles Thos D © 582-5705
13868★Riviera Rudy © 584-2819
13892 Siler Luther K © 584-6073

C ST INTERSECTS

13914 Church Of Christ 582-5546
13930 Henshaw Earl Dean
582-4315

13936 Phelan Jim W © 584-7043
13942 Lee James D © 584-4186
13952 Peterson Bill ©
13964 Dias Wm J © 584-3922
13972 Hantley Gus © 582-6079

14TH AV INTERSECTS

22

**7TH AV (CORCORAN)—FROM
ORANGE AV SOUTH 1
WEST OF JAMES AV**

ZIP CODE 93212

25045 Pikes Eleanor © 992-2948
25101 Daniels Bertha
25105 Lewis Ella B
25115 Garcia Juan M
25151 Harris Sooney © 992-3484
25183 No Return
25241 No Return
25251 Hubbert M ©

NORTH AV INTERSECTS

25515a Hernandez Rose M
25515b Elpe Angie 992-3810
25515c Vacant
25537 Milligan Marvin M ©
992-2954
25541 Mc Clendon Violet 992-2323

12

**7TH ST E (HANFORD)—FROM
N DOUTY ST EAST 2
NORTH OF S P TRACK**

ZIP CODE 93230

104 Edlin Computing data
processing equip
106 Copy Factory The printers
584-2679
108 Vacant
110 Jenny's Draperies 582-9111
112 Salmon's Of Hanford int dec
582-2538
121 Metro-Four Theatre
HARRIS ST INTERSECTS
203 Robert's Chevrolet auto sls
582-0467
216 A & D Auto Parts 582-0431
221 Skagg's Twice As Much restr
582-9928
222 Vacant

1983-1984 (Adjacent) 200 Block of East 7th Street

15

54

BROOKS CT (L)—Contd
 390b★Hernandez Rosendol
 924-7227
 390c★Jones Larry

38

**BROOKS DR (LEMOORE)
 FROM 320 CEDAR LA
 SOUTH 2 EAST OF VINE ST**

ZIP CODE 93245

405a★Martinez Sylvia
 405b Vacant
 405c★Russell Dorothy 924-2923
 410a★Camargo Moncia 924-4813
 410b Vacant
 410c★Querido Richard
 415a★Johnston Peggy
 415b No Return
 415c Almeida Manuel
 420a Arias Augustine
 420b Sorondo Claudio
 420c Virrueta Eustaquio
 425a★Sanchez Beatrice 924-8313
 425b No Return
 425c Zamarripa Jessie 924-8777
 430a Vacant
 430b No Return
 430c★Scholl Richard
 435a Arredendo Paula 924-4703
 435b Nieblas Maria Mrs 924-1307
 435c No Return
 440a No Return
 440b Vacant
 440c★Ceballos Paul
 445a Speek
 445b Vacant
 445c Vacant
 450a Vacant (450a-450c)
 455a No Return
 455b★Reed Mabel 924-4736
 455c★Heggiage Marvin
 460a Vacant
 460b★Hartig Gilbert
 460c Temorez Guadalupe
 465a No Return
 465b Vacant
 465c No Return
 470a Vacant

470b★Hicks Aarn 924-7626
 470c No Return
 475a Mendez Roberto
 475b Vacant
 475c Vacant
 480a Vacant (480a-480c)
 A Vacant (apts A-C)
 490a★Sanchez Dorothy 924-3008
 490b Vacant
 490c★Hanes Micheal
 498a Galloway Oscar Jr 924-2193
 498b Vacant
 498c Vacant
BEACH LA ENDS
 515a Vacant
 515b Vacant

12

**BROWN ST N (HANFORD)
 FROM S P TRACK NORTH 2
 EAST OF N DOUTY ST**

ZIP CODE 93230

6TH ST INTERSECTS

7TH ST INTERSECTS

211 Worley Auto Electric Inc
 582-0461
 213 Habara Akiko
 215★Habara Sam K © 584-5357
 8TH ST INTERSECTS
 301★Bruder Carolyn
 303 Rodriguez Manuel R ©
 584-3502
 307 Vacant
 308 Flores Feliciano 582-6759
 309 Turner Wanda
 310★Huber Jennie
 311★Peckett Edna 584-1270
 317 Lee Louise
 320★Cox Connie 582-3515
 9TH ST INTERSECTS
 407 Craig Allen L © 582-9710
 408 No Return
 409 Primera Iglesia Bautista Del
 Sur church
 515★Kennedy Angelina 582-7445
 572 Oldham Mary
 574 Estrella Joseph © 584-6739
 10TH ST INTERSECTS

1983-1984 (Adjacent) 100-300 Block of North Brown Street

<p>14</p> <p>20</p> <p>8 34 AV (HANFORD)—FROM 1 SOUTH OF E 3D ST NORTH 1 EAST OF 9TH AV</p> <p>ZIP CODE 93230 8845 Cotton Machinery Co 582-5682 9724 Badasci Geo G 582-4566 9838 Gonzales P L 584-3770 9866★Reid Theresa B 9925 Buford Oil Co Inc oils & lubricants 582-9028 10431 Hanford Meat Packing Co 584-5576</p> <hr/> <p>12</p> <p>8TH ST E (HANFORD)—FROM N DOUTY ST EAST 3 NORTH OF S P TRACK</p> <p>ZIP CODE 93230 108 Humason Real Estate 584-4423 New York Life Insurance Co 584-6262 110 Star Stenographic Service 584-6052 112 Independent Order Of Odd Fellows Hall Independent Order Of Odd Fellows Encampment No 68 Lady Of The Lake Rebekah Lodge No 111 Odd Fellows Lodge No 264 White Pine Circle No 32 114a★Sanchez Esaul 114b★Moreno Gonzalo 114c★Ewing Kathy 116 Seaman Kitchner Real Estate 582-2623 Bettencourt Ted realtor 582-4930 118 Vacant 120½ Next To New Shop second hand clothing 584-4257 122 Ell-Mar Beauty Studio 584-3947 122a★Price Diana 122b Walker Kate Mrs 582-1815 124★Harper Ernest 126 No Return 128 Shirley's Wig Salon 128a★Whistler David 128b Thomas Oliver 130 Kings County Realty 582-4886</p>	<p>14</p> <p>HARRIS ST INTERSECTS 202 Salvation Army Thrift Store The 584-8724 208 Apartments 1 Dalzell Elva E 2★Hartley Butch 3 Garcia Peter 214★Huber Jeannie Mrs 584-6070 214½★Hinkle Frances Mrs 215 Apartments 216★Carre Arth 584-4371 218★Hanker Ruth Mrs 218½ Merritt Claud 226 Fukuda Kikuno Mrs © 584-3160 289 State Dept Motor Vehicles 582-4391</p> <p>BROWN ST INTERSECTS</p> <hr/> <p>11</p> <p>8TH ST W (HANFORD) FROM 300 N DOUTY ST WEST 3 NORTH OF S P TRACK</p> <p>ZIP CODE 93230 109 Kings County Title Co 584-4406 Hanford Public Parking Lot 114 Vacant</p> <p>IRWIN ST INTERSECTS 202 Judi's women's clo 584-6711 204 Hanford Sewing Center 584-4451 206 Benson Travel travel agency 582-1011 208 Kings Stationers 584-4328 212 Surplus City genl mdse 582-2971 216 Sierra Insurance Agency lwyr 584-3308 216½ Murrin John E Real Estate (john murrin) 584-6667 218 Gonzales Garry R lwyr 582-1041 220 Vacant (220-226) 230 Greenfield Ola M © 584-6796</p> <p>REDINGTON ST INTERSECTS 305 Sears Roebuck & Co (Parking Lot) 308 Cal Auto Stores 582-9062 310 Vacant 325 Sears Roebuck & Co (Serv Dept) 584-5556</p> <p>PHILLIPS ST INTERSECTS</p>
<p>1978 (Subject) 200 Block of East Eighth Street</p>	

16

9 1-4 AV (H)—Contd
 1284★Davis Brenda
 1284a Vacant
 1286★Ershan Dale
 1286a Mendez Anna Marie
 ★Briscoe Kathy
 1288 Bowen Lyle
 1288a Gaeth C T
 1290★Harlen Paul
 1290a★Wages Zeb
 1292★Thornberry Lynn
 1292a★Clark Jill
 1294★Parmer Leroy
 1294a★Liberati John
 1296★Bryan Jim
 1296a★Mc Daniel Alex
 1298★Dills Bernice Mrs
 ★Rejo Alvin Jr
 1300★Arrioch Ted
 1300a★Garcia Mel
 1300½★Mc Daniel Doris Mrs
 1302★Felton Joe
 1302a Vacant
 1304★Lish Leona
 1304a★Roberts Carl
 1306 Vacant
 1306a Coney Marcia
 1308 Martin Fern
 1308a Kimberley Karen 584-8434

9955 Brown Equipment Co 20
 582-2566

9½ AV (HANFORD)—FROM E
LACEY BLVD SOUTH EAST
OF S P RAILROAD TRACKS
 ZIP CODE 93230

9 3-4 AV (HANFORD)—FROM
HANFORD-ARMONA RD
SOUTH 1 EAST OF 10TH AV

ZIP CODE 93230
 11079 Carroll Mikel D ©
 11097 Rich J
 11111 Goforth Smila Mrs ©
 582-3473
 11141 Edwards Elmo W ©
 584-5484
 11146 Portwood El Versa Mrs ©
 584-5149
 11182 Alves Augustine ©
 584-6769
 11204 Vacant
 11235 Avalos Louis Jr © 582-2680
 11291 No Return
 11299★George Louis ©
 11304 Vacant
 11323 Stewart Earl C © 582-0031

11333 Stewart Ida I 584-5215
 11400 Dillard Wm P 584-8533

9TH ST E (HANFORD)—FROM
325 N DOUTY ST EAST

ZIP CODE 93230

121 Alcohol & Drug Services For
 Kings County 582-9307
 123★Bowden Susan © 584-9805
HARRIS ST INTERSECTS
 211 Garman Wayne © 582-2043
 216 Banegas Johnnie C ©
 582-1352
 218 Muniz Maurilio 584-9639
 220 Apartments
 2★Fagundes John 584-9026
 3 Mueller Mike
 4 Vacant
 223 Apostolic Assembly 582-9831
 225 Ribeiro Mary A Mrs 582-2995
 226 Graces Darrel
 228 No Return
 230 Apartments
 1★Rodriguez Rudolph
 2 Vacant
 3 Church Leon C 582-7398
 4★Coker Christopher D
 584-9825
 5 Keller Richd
BROWN ST INTERSECTS
 301 Pierce Arlene M Mrs 584-6171
 304★Paterson Pat
 305 Vacant
 306★Delgado Antonia 582-1355
 307 Trimmer Edith M Mrs
 582-0193
 308 Mendez Manuel U ©
 582-9196
 311 Wright Dale H © 582-5393
 314 Harland Ralph E © 584-6225
 315 Flores Dolores © 582-5586
 319 Arata Fude © 584-5453
 322 Rapozo Alf J © 584-7609
 326 Killen Josie ©
 327★Martinez Jess
 328★Ridera Richd
 330★Mizite Yoshiyes © 584-5473
 331★Mendez Jose
GREEN ST INTERSECTS
 402 Vacant
 404★Gonzales Geo 584-6794
 410 Braz Mary C Mrs © 584-5007
 411 Benningfield John H ©
 582-3857
 412 Neal Wm L © 584-3046
 415 Bridges Ralph 582-5148
 418 Mc Clellan's Rest Home
 582-9885
 419★Gordon Rudy Mrs 582-4669
 423 Lowe Coy ©
 426★Russell Michl P 582-5308

1978 (Adjacent) 200 Block of East 9th Street

10

6½ AV (C)—Contd

1210★Moya Clenta Mrs 992-4505
 1211 Vacant
 1213★Cole Stephen 992-3700
 1214 Haslett Randel © 992-2078
 1222★Gomez Michl
 1223 Guzman Jose 992-3412
 1310 Aldaco Jose A ©
 1311 Armenta Fernando ©
 992-2298
 1312★Banuelos Alberto
 1316½ Osborn Johnny S 992-2066
 1317 Vacant

22

**7TH AV (CORCORAN)—FROM
 ORANGE AV SOUTH 1
 WEST OF JAMES AV**

ZIP CODE 93212

25045 Jefferson Wash ©
 25101★Daniels Bertha
 25105★Lewis Ella B
 25115 Vacant
 25151★Williams F S
 25159 Vacant
 25183★Hubard James
 25241 Jackson Rachel Mrs ©
 992-3308
 25251 Vacant
NORTH AV INTERSECTS
 25515a★Bannogan Salome
 25515b★Mc Clendon Clarence
 25515c★Moya J
 25537 Milligan Marvin M ©
 992-2954
 25541★Mc Clendon Violet
 992-2323
 25571 Salazar David
 25583 Cabrral Bernidino H ©
 25591 George Wm J © 992-3449
HANNA AV INTERSECTS
 25631 Daniels Jim H © 992-2616
 25637 Lerma Manuel E ©
 992-2306
 25661 Flores Librado ©

**7TH ST (ARMONA)—FROM
 10840 D ST SOUTHWEST**

301

ZIP CODE 93202

13812 No Return
 13826 Vacant
 13834 Vacant
 13843 Vacant
 13850 Pennington Myra O Mrs ©
 582-5698
 13853 No Return
 13856 Morosley Thomas D ©
 582-5705
 13868 Vacant
 13892 Siler Luther K © 584-6073
C ST INTERSECTS
 13914 Church Of Christ 582-5546
 13930★Henshaw Earl 582-4315
 13936 Phelan Jim W © 584-7043
 13942 Lee James D © 584-4186
 13952 Vacant
 13964 Dias Wm J © 584-3922
 13972 Ainsworth Geo © 584-4695
14TH AV INTERSECTS

12

**7TH ST E (HANFORD)—FROM
 N DOUTY ST EAST 2
 NORTH OF S P TRACK**

ZIP CODE 93230

104 Tiki Shack tavern 584-7759
 108 Arnold's Uniques antiques
 582-5381
 108½ Vacant
 110 Cadwell's Draperies 582-9111
 112 Salmon's Show Place home
 furnishings 582-2538
 121 Kingsrow Ford Inc
 121b Leroy's Auto Parts 582-1016
HARRIS ST INTERSECTS
 203 Robert's Chevrolet auto sls
 582-0467
 216 Green Motor Parts Inc auto
 part 582-0431
 221 Skagg's Twice As Much
 582-9928

1978 (Adjacent) 200 Block of East 7th Street

21

<p>E 7TH ST (H)—Contd 222 Kingsrow Ford (Rent & Leasing) 584-5531 BROWN ST INTERSECTS 223 Bobby 'ts' Auto Sales 582-6753 233 Hanford Muffler Service 582-2213 BROWN ST INTERSECTS 300 Shelton & Anderson auto glass 584-8685 303 Hanford Equipment Co (Stge) 306 Central Fish Market 584-3942 309 Hanford Equipment Co industrial & agrl equip dlrs 582-0443 310 Sunset Garage auto repr 584-6085 314 A-One Watch Shop 582-0156 Ideal Barber Shop Sam's Pool Room 584-5357 316 Vacant 320 Ortiz Club 582-9900 321 S P C A 323 Flick The theatre 584-8808 327 Vacant 330 Vacant 333 City Of Hope 582-6984 GREEN ST INTERSECTS 401 Lotus Bowl Cafe 584-8174 404 Vacant 405 Kings Outreach Thrift Store 582-5537 406 Vacant 407 His Place org 582-5537 409 H & V Store Mart used goods 415 Art's Print Shop Inc coml prntr 582-1816 418 Vacant 419 San Joaquin Nursery 584-8577 420 China Cafe 584-6273 426 United Market 584-7795 450 Aloha Liquors 582-1937 Rear Speed Wash (Self Serv Lndry) 582-9888 481 Hong Kong Chop Suey restr 505 Asian Gardens restr WHITE ST INTERSECTS 509 Flores Mexican Kitchen restr 584-3428</p>	<p>11</p> <p>512 Foster's Old Fashion Freeze ice cream drive-in 584-8153 517 Exxon Service self serv gas sta 521 Smart & Final Iris Co whol gro 584-8749 527 Atkerson's Beacon Service gas sta 584-7337 EAST ST INTERSECTS 600 General Radiator Service 582-3443 601 Badasci & Billingsley Tire Service 584-5568 608 Canterbury Texaco 584-7654 617 Casimiro Service Station 582-9930 10TH AV INTERSECTS 700 Clay & Ken's Mobil Service 584-4093 MILLER ST INTERSECTS 711 Paul's Arco Service 582-0770 748 Kings River Vangas butane distr 584-8461 MILLER ST INTERSECTS 756 Ace Liquor 584-4008 760 Ace Plumbing Supplies 584-8820 JESSIE ST BEGINS 800 L & E Roofing Co contr 584-6401 Kelly's Dry Wall 582-8521 Lafferty Painting Serv 582-8521</p> <p>11</p> <p>7TH ST W (HANFORD) FROM N DOUTY ST WEST 2 NORTH OF S P TRACK ZIP CODE 93230 100 Valley Rexall Drug drug store 582-0201 101 Winchell's Donut Shop 582-9562 102 Hill's Fancy Bakery 582-0123 106 Cottage The cocktail lounge 584-8282 106½ Cottage Barber Shop 582-9497</p>
--	--

1978 (Adjacent) 200 Block of East 7th Street

<p>138</p> <p>HANSEN CT (H)—Contd 1167 Hinds E D Jr 582-2066 1173 Behrens Robt K 582-4221 1178★Hudson Bill 1181 Yates Burl E 1182 Kite Sidney W © 584-8562 1188 Vernon Jackie 1194 Giannola Frank 584-4585 1195 Anderson Andrew 582-6616</p>	<p>1870 Garcia Nellie Mrs © 582-4011 1871★Busch Ernest 584-1195 1875 Telles Lorenzo Trucking 584-6418 Telles Lorenzo M © 584-6418 CARY AV INTERSECTS</p>
<p>10</p> <p>HARDCASTLE ST (HANFORD)—FROM 760 CRASS ST NORTH</p> <p>ZIP CODE 93230 1804★Cervantes Treasa S 1810 Pacheco John © 584-3839 1811 Green Gloria 584-7517 1814 Fox Jessie I Mrs © 1815 Trimble Loren E Mrs © 584-4124 1818 Natividad Ventura © 582-6221 1819 Umland Arlene A Mrs © 582-3771 1822★Banuelos Maria 1823 Koch Effie Mrs © 582-3746 1826 Sousa V Mary © 584-5323 1830 Crandall Phillip © 584-6361 1831 Hardy Fred © 584-7756 1834 Vacant 1835 Umland Emma Mrs © 582-4241 1839 Raffeis Charley C © 582-0502 1843★Roberts Joe 1844★Lusk Stanley 582-8473 1846★Martinez Frank 584-8962 1848 Vacant 1849★De Ochoa Margret © 1853 Joliff Bedie Mrs 1856 Todd Jay W © 584-6566 1857 Boatman Edw 582-6679 1859 Vacant 1861★Souza Dan 1865 Marshall Bonnie 1867★Garcia Tony</p>	<p>12</p> <p>HARRIS ST N (HANFORD) FROM E 6TH ST NORTH 1 EAST OF N DOUTY ST</p> <p>ZIP CODE 93230 E 7TH ST INTERSECTS 225 Kingston Olds-Buick-G M C 582-9387 8TH ST INTERSECTS 302 Satumbaga Victoria 582-7911 302½★Harper Ernest W 582-6676 304★Laine Linda 582-3311 308 No Return 314 Crain's Sequoia Air Of Hanford air condtnng 582-4336 319 Proteus Adult Training 582-9253 ★Perez Herman 582-9253 9TH ST INTERSECTS 411★Santillan Manuel 582-0900 10TH ST INTERSECTS 500★Priddell Murray 502★Bowres May 582-1309 506 Vacant 510★Collins Ron 512★Bolden K L 514★Parrett Matt 516 Sanchez Richd V 582-6422 11TH ST INTERSECTS 616 Sweeney James J © 584-8360 618a Higden Ethel Mrs 584-6989 618b Vacant 618c Vacant IVY ST INTERSECTS 703 Holmes Milton L chiropractor 584-8226 707 Dippel Wm C © 582-3306 712★Tubbs James Rev 717★Weathers Cathy</p>
<p>1978 (Adjacent) 100-300 Block of North Harris Street</p>	

<p>49</p> <p>BROOKS DR (L)—Contd</p> <p>435b Vacant</p> <p>435c★Goff Cedric 924-8922</p> <p>440a Vacant</p> <p>440b★Zajdel John 924-3529</p> <p>440c Vacant</p> <p>445a★Frettenborough Roy</p> <p>445b★Mattson Wm</p> <p>445c★Fox Kenneth</p> <p>450a★Martinez V</p> <p>450b Vacant</p> <p>450c★Crow Billie 924-4829</p> <p>455a★Klatt R</p> <p>455b★Lovenata Luis A 924-8583</p> <p>455c Vacant</p> <p>460a Danlan Cecilia</p> <p>460b★Alaysa J</p> <p>460c★Ibarra R</p> <p>465a★Leon R</p> <p>465b Vacant</p> <p>465c★Ganza P</p> <p>470a Vacant</p> <p>470b★Luis Benito</p> <p>470c★Quackenbush V</p> <p>475a★Whittaker Jerry</p> <p>475b★Solorio R</p> <p>475c★Mc Bride C</p> <p>480a★Hennal A</p> <p>480b Young Jennie 924-8040</p> <p>480c Vacant</p> <p>485a★Brown Lola</p> <p>485b Vacant</p> <p>485c★Isip Vernon</p> <p>490a★Solorio Pedro</p> <p>490b Osborn Marie</p> <p>490c★Lopez Jesus</p> <p>498a Vacant</p> <p>498b Eary Jean</p> <p>498c Vacant</p> <p>BEACH LA ENDS</p>	<p>211 Worley Auto Electric Inc 582-0461</p> <p>213 Habara Sam K © 584-5357</p> <p>215 Vacant</p> <p>8TH ST INTERSECTS</p> <p>301★Ritz Pauline</p> <p>301a★Gunther David</p> <p>303 Rodriguez Manuel R gndr © 584-3502</p> <p>307★Hernandez Tony</p> <p>308 Flores Feliciano 582-6759</p> <p>309★Vierra Joe</p> <p>310 Coelho Manuel 582-2129</p> <p>311★Ourique Fernando 582-2678</p> <p>317 No Return</p> <p>320 No Return</p> <p>9TH ST INTERSECTS</p> <p>401 No Return</p> <p>407 Craig Allen L © 582-4207</p> <p>408 Hyde Leonard W</p> <p>409 Primera Iglesia Bautista Del Sur church</p> <p>416★Coe Myra 582-2930</p> <p>515★Kelly Donnay</p> <p>572★Dayton Vaughn</p> <p>574 Wooten Wanda 582-1135</p> <p>10TH ST INTERSECTS</p> <p>576 No Return</p> <p>578 Diaz Walter R 582-9572</p> <p>11TH ST INTERSECTS</p> <p>601 No Return</p> <p>615 Fouts V C 584-3006</p> <p>627 Guerrero Genaro C</p> <p>627b★Maciel David 584-1209</p> <p>639 Vierra Kath Mrs</p> <p>IVY ST INTERSECTS</p> <p>703★Espinoza Tony 582-4631</p> <p>711 Aguirre Roger D 584-6894</p> <p>715 Sutfin Jerry L 582-6482</p> <p>719 Carnley Kevin 584-4067</p>
<p>12</p> <p>BROWN ST N (HANFORD) FROM S P TRACK NORTH 2 EAST OF N DOUTY ST</p> <p>ZIP CODE 93230</p> <p>6TH ST INTERSECTS</p> <p>7TH ST INTERSECTS</p>	<p>18</p> <p>MYRTLE ST INTERSECTS</p> <p>803 Jones Frankie Mrs © 584-4271</p> <p>ELM ST INTERSECTS</p> <p>901 No Return</p> <p>903★Smith Louise Mrs 584-9711</p>

1978 (Adjacent) 100-300 Block of North Brown Street

14
R L POLK & CO'S

E 8TH ST (H)—Contd

108 Cameron Real Estate 584-4423
Kaweah Typewriter Co repr
582-0854

New York Life Insurance Co
584-6262

110 Star Stenographic Service
584-6052

112 Independent Order Of Odd
Fellows Hall
Independent Order Of Odd
Fellows Encampment No 68
Lady Of The Lake Rebekah
Lodge No 111

Odd Fellows Lodge No 264
White Pine Circle No 32

114a Pinheiro Manuel V trucker
584-3230

114b ★ Stedham Teresa

114c Vacant

116 Seaman Kitchener Real Estate
582-2623

Bettencourt Ted R real est
582-4930

118 Ear Pollution records 582-7348

120 Magic Lantern Adult Cinema
582-6361

120½ Liz's Ceramics 582-1709

122 Modern Beauty Shop 584-3947

122a Strain Fannie 584-3340

122b Walker Kate Mrs 582-1815

124 ★ Brieno Armando

126 ★ Wagner Charles 584-8261

128 O'Neal Don Realty 582-4886

★ Uselton Eula 582-0974

128a ★ Gonzales David A 582-2998

HARRIS ST INTERSECTS

202 Salvation Army Thrift Store
The 584-8724

208 Dalzell Elva E

214 Stevenson Bonnie Mrs
584-7392

214½ ★ Crowley Ollie E Mrs

215 Apartments

1 ★ Ramos Guadalupe

2 Roush Eva F Mrs 582-2924

3 Lamb Bea Mrs

4 Vacant

5 Vacant

215½ Vacant

216 Thorne Margt Mrs ©
582-0829

218 Mathis Pryor M 584-5019

218½ ★ Blevins Carl W 584-5267

226 Fukuda Kikuno Mrs ©
584-3160

289 State Dept Motor Vehicles
582-4391

**8TH ST W —FROM N DOUTY
ST WEST 3 NORTH OF S P
TRACK**

ZIP CODE 93230

109 Kings County Title Co
584-4406

109½ Vacant

114 County Court House 582-3211

County Admn 582-3211

County Assessor 582-3211

County Aud-Controller
582-3211

Bd Of Supervisors 582-3211

County Clk 582-3211

Counsel 582-3211

Court Reporter 582-3211

County Data Processing Dept
582-3211

Dist Atty 582-3211

Public Admn 582-3211

County Recorder 582-3211

Superior Ct 582-3211

Tax Collr 582-3211

Treas 582-3211

Veterans Serv Ofcr 584-4238

STREET CONTINUED

202 Owl & The Pussy Cat The
women's clo 584-6711

206 Hanford Sewing Center
584-4431

208 Kings Stationers 584-4328

212 Surplus City genl mdse used
582-2971

216 Brown Lee G lwyr 584-4491

Crouch Larry J lwyr 584-4493

216½ Akin Jim Insurance
584-3308

Mc Guire G Esther real est
broker 584-3308

218 Spindler & Pitts Insurance
Agency 584-6668

220 Art Print Shop 582-0464

224 No Return

226 ★ Box Billy

230 Greenfield Ola F © 584-6796

REDINGTON ST INTERSECTS

1973 (Subject) 200 Block of East Eighth Street

9 1-4 AV (H)—Contd
 1296a ★ Romeo Arth J 582-1416
 1298 ★ Garcia Casper T 582-9431
 1300 ★ Mc Daniel Doris J 582-7440
 1300a ★ Torian Dave
 1302 ★ Perry Anna L Mrs 582-9642
 1302a ★ Wartson Alberta 582-3594
 1304 ★ Santillanez John A 584-6201
 1304a ★ Shipp Betty A Mrs
 582-0719
 1306 ★ Nystrom Robt J
 1306a ★ Yatty Linda
 1308 ★ Coleman Georgianna Mrs
 582-4167
 ★ Hines John W

**9 3-4 AV —FROM HANFORD-
 ARMONA RD SOUTH 1
 EAST OF 10TH AV**

ZIP CODE 93230
 11079 Carroll Mikel D © 584-7598
 11097 Schell Olive L Mrs ©
 584-7240
 11111 Goforth Marshall C ©
 582-3473
 11146 Portwood Geo P © 584-5149
 11182 Alves Augustine ©
 584-6769
 11204 Vacant
 11291 No Return
 11299 King Alf B Jr © 584-8347
 11304 Koppenaal Jerry ©
 584-7085
 11323 Stewart Earl C © 582-0031
 11333 Stewart Ida I Mrs ©
 584-5215
 11400 Vacant

**9TH ST E —FROM 325 N
 DOUTY ST EAST**

ZIP CODE 93230
 121 Houston Everett R ©
 584-8283
 123 Brown Herudon J 582-2822
 126 Mishler Mary Mrs ©
 582-0725
 Apartments
 1 ★ Keylon Bob
 2 ★ Gomes David
 3 ★ Renkmoicc Julian
 4 Vacant
 5 ★ Ratcliff H A
 6 Vacant
 7 Vacant
 8 ★ Costa Joe P
 9 ★ Brigtwell Leonard
 HARRIS ST INTERSECTS

200 Seventh Day Adventist
 Church
 211 ★ Ritchie Jack
 216 Banegas Johnnie C ©
 582-1352
 218 Vacant
 220 Apartments
 2 Vacant
 3 ★ Peterson Lloyd
 4 Vacant
 5 Vacant
 223 Kings County Community
 Action Organization 582-4386
 225 Ribeiro Mary A Mrs 582-2995
 226 ★ Beirnes Idalecio
 228 ★ Farrell Robt
 230 Apartments
 1 Vacant (Apts 1-4)
 5 ★ Keller Richd
 BROWN ST INTERSECTS

301 ★ Pierce Arlene M Mrs
 584-6171
 304 ★ Chavarria Thos T
 305 Grove Susan A Mrs 584-8636
 306 ★ Garcia Robt 582-3898
 307 Trimmer C H 582-0193
 308 Mendez Manuel U ©
 582-0084
 311 Wright Dale H © 582-5393
 314 Harland Ralph E © 584-6225
 315 ★ Flores Dolores 582-5586
 319 Arata Fude Mrs © 584-5453
 322 Rapozo Alf J © 584-7609
 326 No Return
 327 Powell John S © 584-5480
 328 Vacant
 330 Mizote Roy N © 584-5473
 331 Vacant

GREEN ST INTERSECTS
 402 Gonzales Geo 584-3185
 404 ★ Hernandez Beningo 582-6548
 410 Braz Maria Mrs © 584-5007
 411 James Homer L
 412 Neal Wm L © 584-3046
 415 Chono Takuji © 584-6615
 418 Mc Clellan's Rest Home
 582-9885
 419 Gordon Ruby 582-4669
 423 Lowe Coy © 582-1638
 426 Sousa Manuel
 427 Estes Mintie Mrs © 582-2776
 428 Vacant

429 ★ Grinnell Ricky A
 WHITE ST INTERSECTS
 503 Tom Wm © 584-7039
 509 ★ Sanchez Rosie 582-3453
 512 Hamblin Ren G © 584-4974
 515 Jow Ying
 516 Sanchez Rosie Mrs 582-3453
 519 See Pon Kang ©
 520 Sandoval Dario 582-5033

1973 (Adjacent) 200 Block of East 9th Street

10 R L POLK & CO'S	
W 6TH ST (H)—Contd 1103½ Carrasco Anita P Mrs 582-2931 1104 Looney Wilburn H © 582-1707 1108 Flemming Ollie F Mrs 582-1656 1110 Rudd Elmer H © 582-1330 1111 Hutsell Joe 582-3165 1114 Madruga Manuel O © 584-5432 1115 Gene's Gun Repair Shop 584-5324 Sarpa Eug E © 584-3106 1119 Walls James T © 582-3123 1121 Willard Ott © 584-7595 1209 Ables James © 1211 Simas Manuel © 584-3676 1212 Aguilar Bibiano © 1213a ★ Smith Saml E 1213b ★ Saint Clair Paul 582-1235 1215a ★ Howard John 582-5110 1215b No Return 1216 Thurber Joe F © 584-3091 1217a Doherty Esther Mrs 582-1356 1217b ★ Shelley Mark 584-7103	2 Vacant 3 ★ Wilhite Larry G 582-3065 4 ★ Wilcox Harry M 5 Golden Rodney 7 ★ Morales Lupe 9 Foreman Collie H 10 ★ Frost Clinton E 104 Tiki Shack tavern 584-7759 106 Vacant 107 Hanford Hotel 582-9917 ★ Greer Marabelle Mrs 582-9917 108 Cross Roads (Stge) 108½ Angelica Apartments 1 Vacant 2 Vacant 3 Vacant 4 ★ Wilson Nancy Mrs 5 ★ Church Leon C 6 Merritt Claude E 110 Vacant 112 Vacant 121 Kings Chrysler-Plymouth Inc 584-3393 HARRIS ST INTERSECTS 202 Captain's Furniture 582-0401 203 Mc Koane James Chevrolet auto sls 582-0467 212 Kings Chrysler-Plymouth Inc used cars 584-3393 216 Green Motor Parts Inc auto part 582-0431 220 Cohen Apartments 1 ★ Ochoa Sylvia A Mrs 2 Welch Myrtle 584-3030 3 ★ Fletcher Alice 4 Clifton Ivan E 582-0109 5 Rogers Manuel 582-9575 6 ★ Castillo Elonard Jr 221 Joe & Vi's Cafe 582-9928 223 Foster Bob Auto Sales used cars 582-2855 233 Hanford Muffler Service 582-2213 BROWN ST INTERSECTS 300 Shelton & Anderson auto glass 584-8685
7TH AV —FROM 6996 E GRANGEVILLE BLVD NORTH ZIP CODE 93230 8139 ★ Blanchard Melvin © 582-5788 8372 Fukano Toshahiko © 582-2176	10
7TH ST E —FROM N DOUTY ST EAST 2 NORTH OF S P TRACK ZIP CODE 93230 102 Professional Building apts 1 Vacant	12
1973 (Adjacent) 200 Block of East 7th Street	

77
HANFORD DIRECTORY OF HOUSEHOLDERS

W HANFORD ARMONA RD

(H)—Contd

10996 Stacy Ben L © 582-4937
10998 Berg Geo C © 582-6374

S F RY TRACK CROSSES

11002 Jim's Texaco 582-9884
11079 Natali Clotilda Mrs ©
11088 Seymour Ruth J 582-6248
11120 Rose Dennis
11122 Wahl Tim
11124 Didieu Jim
Crump Bobbie
11126 Cotton Ricky
11130 Grabowski Michl
11132 Vernon Richd
11136 Schipanski Lathar
11151 Natali Angelo © 584-4050
LESILIE LA INTERSECTS
11284 Calvary Baptist Church
11294 Vacant
11303 Rose Vera Mrs © 582-6294
11306 Casarez Angel R trucker
582-7183
11356 Haas Walter © 582-0727
KIMBALL LA INTERSECTS
11386 Keith Neva L Mrs ©
582-1826
11400 Yanez Manuel © 582-4983
11402 Macedo Wm E © 582-2154
OLIVE AV INTERSECTS
11454 Rodriguez Jess V ©
584-4182
11464 Avalos Louis © 584-5066
11474 Torres Jesus Jr © 584-5489
1½ AV INTERSECTS
11526 Parsons Donald © 584-8132
11607 Lovett Farrell W 582-9751
11669 Sanchez Sidonia Mrs ©
584-7746
11948 Torrez Antoneo V 582-2657

10
**HARDCASTLE ST —FROM 760
CRASS ST NORTH**

ZIP CODE 93230
1804 ★ Churchhill Roberta F Mrs
1807 ★ Fox Jessie I Mrs 584-6420
1810 Pacheco John © 584-3839
1811 ★ Hidalgo Joe R
1814 Burgess Annie Mrs ©
582-4234
1815 Trimble Howell M ©
584-4124
1818 Natividad Veutura G ©
1819 Umland Arlene A Mrs ©
582-3771
1822 ★ Borges Rodney J
1823 Koch Effie Mrs © 582-3746

21

1826 Fritts Ben W © 584-5323
1830 Crandell Phillip © 584-6361
1831 Hardy Fred © 584-7756
1834 ★ Archuleta Andrew A
1835 Umland Emma Mrs ©
582-4241
1839 Raffeis Charley C ©
582-0502
1843 Cummings Ruth 584-3620
1844 Vacant
1846 ★ Dorman Russell D
1848 ★ Hayes Olive C Mrs 584-5804
1849 ★ Farris Lois E Mrs ©
582-2767
1853 Joliff Bedie Mrs
1856 Todd Jay W © 584-6566
1857 Vacant
1859 Vacant
1861 Yurik Joe 582-5950
1865 Vacant
1867 Vacant
1870 Garcia Nellie Mrs ©
1871 Busch Edna Mrs ©
1875 Telles Lorenzo Trucking
584-6418
Telles Lorenzo M ©
584-6418
CAREY AV INTERSECTS

12
**HARRIS ST N —FROM E 6TH
ST NORTH 1 EAST OF N
DOUTY ST**

ZIP CODE 93230
E 7TH ST INTERSECTS
225 Johnson George Olds-Buick-
G M C & Opel 582-0381
8TH ST INTERSECTS
300 Living Room The novelty
shop
302 ★ Haught Lester L
302½ ★ Keller Mathew
304 ★ Davis John
308 ★ Phillips Don L
310 ★ Weigel Fredk J
314 Crain's Sequoia Air Of
Hanford air condtnng 582-4336
319 Beacon Supply Center auto
parts 582-0314
9TH ST INTERSECTS
411 ★ Martinez Libardo
★ Neilan Illinora M Mrs
Rear ★ Perez Jess
416 Coe Myra © 582-2930
418 Vacant
10TH ST INTERSECTS
506 ★ Stoddard Mary L
508 Vacant
510 Vacant
512 Vacant

1973 (Adjacent) 100-300 Block of North Harris Street

<p>35 HANFORD DIRECTORY OF HOUSEHOLDERS</p>	
<p>BRADEN AV (H)—Contd 301 Carper Martha Mrs © 584-5652 Rear Coonrodt Mildred Mrs © 582-5356 305 Rea Ralph © 312 Posos Felix © 582-0086 316 ★ Garza Juan 319 Gonzales Lino 584-5239 322 Sanchez Henry R ©</p>	<p>IVY ST INTERSECTS 703 Vacant 711 No Return 715 ★ Frescas Joe A 719 Bessinger Susan J</p>
<p>BROWN ST N —FROM S P TRACK NORTH 2 EAST OF N DOUTY ST</p>	<p>MYRTLE ST INTERSECTS 18 803 Jones Frankie Mrs © 584-4271</p>
<p>12 ZIP CODE 93230 6TH ST INTERSECTS 7TH ST INTERSECTS 211 Worley's Auto Electric 582-0461 213 Habara Sam K © 584-5357 215 Vacant 8TH ST INTERSECTS 303 Rodriguez Manuel R gndr © 584-3502 307 Quinones Catarino 582-4349 308 Florez Feliciano 582-6759 309 Dulany Roy 584-3182 310 ★ Coelho Manuel 582-2129 311 No Return 317 Goorigan Rose Mrs 582-3678 320 Sheets Lurline E Mrs 582-0367 9TH ST INTERSECTS 401 Peters Leona M Mrs 582-1911 407 Rich Bessie A Mrs © 584-3022 408 Vacant 409 Primera Iglesia Bautista Del Sur church 10TH ST INTERSECTS 11TH ST INTERSECTS 601 Vacant 615 ★ Barnes J 627 ★ Berndt Russell B 584-5814 639 ★ Vierra Kath Mrs</p>	<p>ELM ST INTERSECTS 901 Mynderup Kevin E 582-6033 903 Kudla Paul W 582-6824 914 Portugal Anthony F © 584-5527 915 Tokumoto Frank A © 582-3628 919 Okada Frank H © 584-8421 FLORINDA ST INTERSECTS 1001 Thomas Mary Mrs 1004 No Return 1010 ★ Hester Laurence G 1013 Morley Willa Mrs © 584-7260 1015 Smith Vernon C 582-2094 1016 Morales Manuel H © 582-4125 1017 ★ Dempsey Jack 1018 Feaver Anna Mrs © 584-8845 1020 ★ Tidy Clara © 1022 Rodriquez Louis J © 582-3007 1023 Guillen Danl © 584-7735 1024 Hicks Inez Mrs © 584-6152 1026 Powell Carrie Mrs © 584-6125 1028 Santos Valdemar M © 584-3408 1030 ★ De Souza C I © 1032 ★ Nuno Diana 1033 ★ La Favre Steven 1037 Coats David L 1039 ★ Kolk Thadeus 1041 Hallock Leonard J 1043 ★ Preble Preston J</p>
<p>1973 (Adjacent) 100-300 Block of North Brown Street</p>	

HANFORD DIRECTORY OF HOUSEHOLDERS	
<p>8th E—Contd</p> <p>110 Star Sten Serv 584-6052</p> <p>112 IOOF Hall</p> <p>Encampment The Lodge</p> <p>No 62</p> <p>Rebekahs Lodge No 11</p> <p>White Pine Circle The</p> <p>Knights of Columbus</p> <p>114a Muller Wm J</p> <p>114b Vacant</p> <p>114c Howe Donald O</p> <p>116 Seaman Kitchener Real Est</p> <p>582-2623</p> <p>118 Vacant</p> <p>120 Salvation Army Thrift</p> <p>Shop used clo 584-8724</p> <p>120½ Vacant</p> <p>122 Modern Beauty Shop 584-3947</p> <p>122a Schulz Edith S Mrs</p> <p>122b Sims Estell Mrs</p> <p>124 Mayes Clarence E</p> <p>126 Vacant</p> <p>128 Demmick Realty 582-4886</p> <p>128a Roberson Dallas K 582-9443</p> <p>128b Uselton Eula Mrs 582-0974</p> <p>Harris intersects</p> <p>208 Steward E W</p> <p>208a Vacant</p> <p>214 Stevenson Bonnie Mrs 584-7392</p> <p>214½ Langford Ella Mrs 582-0564</p> <p>215 Apartment</p> <p>1 Arriola Epifaino M</p> <p>2 Brown Lola Mrs</p> <p>3 Lamb Bea Mrs</p> <p>4 Carpenter O B @ 584-7019</p> <p>5 Alcola Aradice</p> <p>215½ Propps Robt</p> <p>216 Thorn Margt Mrs @ 582-0829</p> <p>218 Mathis Pryor M 582-2938</p> <p>218½ No return</p> <p>219½ Sallee Sigrid A Mrs</p> <p>226 Fukuda Arth S @ 584-3160</p> <p>Brown intersects</p>	<p>Public Guardian</p> <p>Recorder</p> <p>Superior Court</p> <p>Tax Collector</p> <p>Treasurer</p> <p>109 Kings County Abstract Co</p> <p>584-4406 584-4407</p> <p>109½ Vacant</p> <p>Irwin intersects</p> <p>202 Vacant</p> <p>206 Hanford Uniform Fashions</p> <p>ret 582-2619</p> <p>208 Kings Stationers 584-4328</p> <p>212 Han Army Surplus 582-2971</p> <p>216 Brown & Tibbs lwyrs 584-4491</p> <p>216½ Vacant</p> <p>218 Sierra Ins Agcy 584-3308</p> <p>220 Art Print Shop 582-0464</p> <p>224 Vacant</p> <p>226 Hird Clara Mrs 584-3168</p> <p>230 Cole Harry 584-7409</p> <p>306-10 Vacant</p> <p>Redington intersects</p> <p>305 Sears Parking Lot</p> <p>325 Sears Roebuck & Co (serv</p> <p>dept) 584-4446</p> <p>Phillips intersects</p> <p>401 Safeway Stores (parking)</p> <p>402 Lucky Auto Sup auto parts</p> <p>582-1623</p> <p>410 Vacant</p> <p>418 Han Sentinel The news-</p> <p>papers 582-0471</p> <p>Santa Fe av intersects</p> <p>515 Vacant</p> <p>521 Mitchell Wey Mrs</p> <p>525 Gallan David G @ 582-0855</p> <p>Williams intersects</p> <p>607 Filippi Kath Mrs @</p> <p>609 Cotta Joaquin V @ 584-8149</p> <p>610 Delao Martin @ 584-5647</p> <p>614 Deniz Olindia Mrs 582-0722</p> <p>618 Vacant</p> <p>15</p> <p>11th av intersects</p> <p>City Limits</p> <p>716 Tullis Rolla T @ 584-8491</p> <p>718 Mitchell Paul</p> <p>718a Edwards Elmo W @ 584-5484</p> <p>718b Prescott Charley</p> <p>719 Hall Susie Mrs 582-2718</p> <p>720 Jordan J Calvin @ 582-0140</p> <p>Davis Maunee I Mrs 582-2438</p> <p>Hooton Jess 582-2752</p> <p>721 Journagan Ruby Mrs</p> <p>724 Prevo Lucille Mrs</p> <p>724a Vacant</p> <p>724b Whitehill Gail M 582-3827</p> <p>725 Esrev Lloyd H 584-6353</p>
<p>8TH W — From N Douty west</p> <p>3 north of SPRR</p> <p>Zip Code 93230</p> <p>nw cor Court House 582-3211</p> <p>Administrative</p> <p>Assessor</p> <p>Auditor 584-7114</p> <p>Board of Supervisors</p> <p>Clerk</p> <p>Coronor</p> <p>Counsel</p> <p>Court Reporter</p> <p>Dist Atty</p> <p>Justice Court</p> <p>Probation Ofcr</p> <p>Public Administrator</p>	

1967 (Subject) 200 Block of East Eighth Street

R. L. POLK & CO.'S

8th W—Contd

726 Tostado Joe jr © 582-2280
727 Juarez Antonia Mrs 584-5634
731 Apartments
4 Vacant
5 Covarrubias Cruz T 584-8773
6 Johnson Jerry A
7 Ford Norvell O 582-1958
8 Vacant
9 Benjamin Barth
10 Vacant

Street continued

732 McGill Frank W 582-4992
808 Clem Bob R
Salcido Ramon R
Valdez Joe jr

8½ AV — From E Grangeville
blvd north, 1 east of 9¼ av
Zip Code 93230

8 3-4 AV —
Zip Code 93230
9925 Buford Oil Co Inc oil distr
582-9028

9TH E — From 325 N Douty
east, 4 north of SPRR
Zip Code 93230

121 Houston Everett R © 584-8283

122 Darling Ruth Mrs
123 Brown Heindon J 582-2822
rear Vacant
126 Mishler Mary Mrs © 582-0725

Harris intersects

200 Seventh Day Adventist Ch
582-9181

216 Brown Helena A Mrs ©
584-8715

218 Miranda Lilly 582-2758

219 Patton Chas H 584-6438

220 Apartments

2 Chavez Vincent P
3 Vacant
4 Smith Wm J
5 Hudson Kenneth K

Street continued

223 Carpenters Union Hall 582-1045

Carpenters Union Local
No 1043 582-1045

225 Galvet Martain 582-4640

226 Conner Richd M

228 Monette John

230 Apartments

1 Gonzales Mary
2 Long Elbert B
3 Vacant
4 Vacant
5 Keller Richd A

Brown intersects

301 Vacant
304 Avila Macaela L 584-8363
305 Grove Susan A 584-8636
306 Lopes Claudia
307 Trimmer C H 582-0193
308 Mendez Manuel © 582-0084
311 Dean Jake © 582-2462

314 Harland Ralph E © 582-6225

315 Rodrigues Ruth 582-0249

319 Arata Fude Mrs © 582-5453

322 Rapozo Alf J © 582-7609

326 Zamora Dolores Mrs © 582-1464

327 Powell John S © 584-5480

328 Nagatani Ayame Mrs © 584-5374

330 Mizote Roy N © 584-5473

331 Yamamura Tsune Mrs ©
584-8496

Green intersects

402 Gonzales Mary Mrs © 584-8663

404 Mataxes Olin Mrs 584-0615

410 Hutchenson Beverly

411 Summers Ronald F 584-5829

412 Neal Wm L © 584-3046

415 Chono Tokuji © 584-6615

418 McClellan's Rest Home 582-9885

McClellan Pauline Mrs
© 582-9885

419 Festner Ruth Mrs 582-4831

423 Lowe Coy © 582-1638

426 Brennecke Bertha M Mrs ©
584-4212

427 Estes C F © 582-2776

428 Acuna Alice 582-9766

429 Grider Donald

White intersects

503 Vacant

509 Sandorrel Dario 584-4064

512 Hamblin Ren G © 584-4974

515 No return

516 Alfaro Jenny Mrs

519 Vacant

520 Romero Martin 582-1662

523 Velo Arnold © 584-3259

524 Monje Mike J © 584-8857

527 Vacant

527½ Rodriguez Eva E Mrs

529 Noda Thos

530 Casarez Oscar R 584-5384

602 VanWorkum Margt Mrs ©
584-4932

603 Longs Virgil 582-2681

606 Gong Jos Y © 584-3054

610 Gonzales Thos © 584-5126

611 Felix Raymond H 584-5659

617 Mora Rebecca Mrs 584-8752

N Williams intersects

9TH W — From Santa Fe Ry
tracks west, 1 north of 8th
Zip Code 93230

607 Vacant

612 Vacant

9 1-8 AV —

Zip Code 93230

10065 Cal-Farm Ins Co 584-3391

10955 Clement Lonnie © 582-3183

9¼ AV — From 9030 E Grange-
ville blvd south, 1 west of 8½
av

Zip Code 93230

9837½ Edwards E D © 584-4420

1967 (Adjacent) 200 Block of East 9th Street

HANFORD DIRECTORY OF HOUSEHOLDERS	
<p>6th W—Contd</p> <p>215 Marcus Salvador © 584-8193</p> <p>817 Vacant</p> <p>818 Hernandez Jesse 582-1643</p> <p>823 Vacant</p> <p>825 Policarpia Acosta Mrs 584-6921</p> <p>895 Sanchez Josephine G Mrs © 684-7417</p> <p>897 Munoz John G © 584-3990</p> <p>901 Smith Alyce Mrs © 582-2229</p> <p>926 Baldini Luigi © 584-6398</p> <p>997 Petzold John 582-4600</p> <p>1000 Nardini Angelo © 584-4114</p> <p>1001 Morales Paul R © 582-2119</p> <p>1002 Vacant</p> <p>1014 Dekeno Tony ©</p> <p>1016 Bianchi Louis A © 584-3105</p> <p>1017 Westrope Miles F © 582-0778</p> <p>1018a Verdugo David</p> <p>1018b Barajas Rudolph © 584-5687</p> <p>1019 Garcia Steve V © 582-1509</p> <p>1020 Lewis Reginald R © 584-3904</p> <p>1023 Villagram Trini © 584-6450</p> <p>1023½ Pandja Jenny 582-9385</p> <p>1024 Watts James L</p> <p>1025 Shipp Forrest D 582-0719</p> <p>1026 Ibarra Tiburcio F © 584-7402</p> <p>1027 Colvert Mary L Mrs 582-1895</p> <p>1030 Vacant</p> <p>1032 Gilbert Irene M Mrs 582-1385</p> <p>1039 Jones Wm L 584-8745</p> <p>1101 Wilson Harold G © 584-8700</p> <p>1101½ Wilson Jas R © 584-5613</p> <p>1103 Prescott Dolores Mrs 584-6219</p> <p>1103½ Carresco Anita P Mrs 582-2931</p> <p>1104 Looney Wilburn H © 582-1707</p> <p>1108 Flemming Ollie F Mrs</p> <p>1110 Rudd Elmer H © 582-1330</p> <p>1111 Nuss Lester F 582-9507</p> <p>1114 Madruga Manuel O © 584-5432</p> <p>1115 Serpa Eug E © 584-5324</p> <p>1119 Lopez Pete</p> <p>1121 Willard John O © 584-7595</p> <p>1209 Ables James ©</p> <p>1209½ Vacant</p> <p>1211 Simas Manuel © 584-3676</p> <p>1212 Aguilar Bibiano © 582-2056</p> <p>1213a Angel Gary L</p>	<p>1215a Burg Ted 582-0807</p> <p>1215b Vacant</p> <p>1217a Vacant</p> <p>1217b Booth Larry G 582-5989</p> <p>6TH PL (Formerly Driveway) — 16</p> <p>Zip Code 93230</p> <p>11363 Vacant</p> <p>11536 Collaza Anicedo © 582-0952</p> <p>11560 Hamilton Carl W © 582-1678</p> <p>11566 Hutsell John N 582-2271</p> <p>11606 Lane Artti © 582-9104</p> <p>11635 Cancio Felix © 584-7029</p> <p>11636 Jones W C 584-5321</p> <p>11653 Ballard Maggie C Mrs © 584-3501</p> <p>11658 Vacant</p> <p>11665 Mathis Charlie 582-1986</p> <p>11667 Stokes J P 582-0194</p> <p>11689 Mosby Marcene D 582-2764</p> <p>11700 Smith Cath 582-9786</p> <p>11701 Green Preston 584-8719</p> <p>7TH E — From N Douty east, 12</p> <p>2 north of SPRR</p> <p>Zip Code 93230</p> <p>102 Professional Building</p> <p>1-8 Vacant</p> <p>9 Abrecht Augusta</p> <p>10 Moore Henry</p> <p>Street continued</p> <p>104 Green Mill tavern 584-7759</p> <p>106 Coulter's Cafe 584-5285</p> <p>107 Hanford Hotel 582-9917</p> <p>108 Van's Appliances 584-3397</p> <p>108½ Angelica Apartments</p> <p>1 Simas Manuel</p> <p>2 Ferguson Jacob</p> <p>3 Blake Jess</p> <p>4 Wilson Nancy Mrs 584-8732</p> <p>5 Cathey Joseph</p> <p>6 Merritt Claude</p> <p>Street continued</p> <p>110 Van's Appls (show rm)</p> <p>112 Davies Machinery Co 584-4411</p> <p>121 Bertram Motor Sls 584-4475</p> <p>129 Mello's Phillips 66 582-2450</p> <p>Harris intersects</p> <p>202 Vacant</p> <p>203 Rose Harry Chevrolet 582-0467</p> <p>216 Green Mtr Parts Inc 582-0431</p> <p>220 Cohen Apartments 584-8253</p> <p>1 Ashby Michl T</p> <p>2 Vacant</p> <p>3 Haley Kenneth</p> <p>4 Vacant</p>
1967 (Adjacent) 200 Block of East 7 th Street	

R. L. POLK & CO.'S

7th E—Contd.

5 Rogers Manuel

6 Ellis Fred

Street continued

221 Joe & Vi's Cafe restr 582-9928

222 Jack's Walnut Co

223 Robby's Auto Sls used cars

233 Hanford Muffler Serv 582-2213

Brown intersects

300 Shelton & Anderson auto glass & uphol 584-8685

301 Davis L M

302 Vacant

303 Angelo's tavern 582-9951

306 Central Fish Mkt 584-3942

306½ Tokumoto Tami

309 Hanford Farm Sup Co 582-0443

310 Sunset Garage repr 584-6085

311 Hanford Farm Sup (stge)

314 A-1 Watch Shop 582-0156

Ideal Barber Shop

Sam's Pool Rm 584-5357

316 Vacant

318 Kings County Amusement Co 584-7359

320 Ortiz Club card rm 582-0122

321 Vacant

325 Vacant

327 Royal Cafe tavern 584-8663

329 Royal Hotel 582-0661

Lowe Chunoke K Mrs

330 Del's Texaco gas sta

331-33 United Mkt 584-7795

Green intersects

401 Lotus Bowl Cafe 584-8174

404 Vacant

405-07 Vacant

406 Vacant

509 Lowe's Variety Store 584-4127

410-14 Vacant

415 Walker & Hoskins Garage auto repr 584-8598

416-18 Vacant

419 SanJoaquin Nursery 584-8577

420 China Cafe 584-6273

426 Keg The 584-6472

Wing's Mkt 584-5093

450 Aloha Liquors 582-1937

rear Speed Wash lndry self serv

White intersects

501 Vacant

509 Vacant

512 Foster's Old Fashion Freeze 584-8153

517 Power-Pack Oil Co gas sta 582-9877

521 Smart & Final Iris Co whol gro 584-8749

529 Beacon Serv gas sta 524-7337

530 Vacant

East intersects

601-05 Badasci & Billingsley Tire Serv 584-7623

602 Vacant

603 Hanford Trophy & Engraving Shop

608 Nick Auto Serv repr

617 Casimiro Serv Sta 582-9930

Visalia intersects

N 10th av intersects

700 Brown's Automotive Center repr 582-1796

701 Vacant

721 Quaresma Manuel S @ 584-7003

723 Bridges Don 582-2080

Miller begins

725 Andrade Nellie Mrs

748 Kings River Vangas 584-8461

Urton intersects

750 Travel Haven Motel 584-4462

756 Ace Liquor 584-4008

760 Ace Plmb Sup 584-8820

761 Valley Farmers Discount Hse 584-8544

799 Vacant

rear Vacant

Jessie begins

800 L&E Roofing Co 584-6401

Peoples Ditch crosses

11

7TH W — From N Douty west, 2 north of SPRR

Zip Code 93230

100 Bartholomew's Rexall Drug Store 582-0201

101 Winchell's Donut Shop 582-9562

102 Hill's Fancy Bakery 582-0123

105 Vacant

106 Vacant

106½ Brunswick Barber Shop 584-7210

Cox Shoe Shine

106½ Clarence W Cox

107 Sandy's Family Shoe Store shoe dlr 584-3134

108 Household Finance Corp 584-6671

109 Gamby Ted Realty real est & ins 582-2581

110 Kings Canyon Sav & Loan Assn 582-4381

111 Tomer Drug Co 584-6681

112 Vogue Dress Shop 584-5434

113 Mattos & Williams men's clo 584-6445

114 Tot & Teen Shop childrens clo 584-6378

115 McNamara & Ford Cleaners 584-4457

115½ Tina's Fashions 582-3121

116 Oberline Jewelers ret 584-3189

117 Rasmussen Jewelers 584-7219

118 Anita Dress Shop 584-7315

119 Peden's Cafe restr 582-0301

Breakfast Lions Club

Business & Professional

Women's Club

Christian Business Mens Assn

1967 (Adjacent) 200 Block of East 7th Street

R. L. POLK & CO.'S

Hardcastle—Contd

1849 Hart Geo ©
 1853 Joliff Bedie 582-3735
 1856 Todd Jay W © 584-6566
 1857 Brazil Joe © 582-3608
 1861 Yurik Joe
 1865 Scott Jesse H Mrs 584-6978
 1867 Osborne Richd W © 582-3793
 1870 Garcia Peter © 582-9784
 1871 Busch Edna Mrs ©
 1875 Telles Lorenzo Trucking 584-6418
 Telles Lorenzo ©

12

**HARRIS N — From 6th north,
 1 east of N Douty**

Zip Code 93230

214 Vacant
 225 Vacant
8th intersects
 225 Vacant
8th intersects
 300 Vacant
 302 Gralin Lloyd F
 302½ No return
 304 Jones Sharon Mrs
 308 Alves M S
 310 Strack Rose Mrs
 314 Uptown Auto Body 582-3759
 319 Beacon Sup Center 582-0314
9th intersects
 411 Phillips Fred L
 rear Payton Michl D
416 Apartments
 1 Vacant
 2 Vacant
 3 Warren Thellie K Mrs
 4 Vacant
 5 Coe Myra © 582-2930

Street continued

418 Bateman Merrill
10th intersects
 506 No return
 508 Vacant
 510 Vierra J Tony
 512 Reed Ruby Mrs 584-3517
 516 Vacant
11th intersects
 616 Sweeney Jas J © 584-8360

618 Higgins Ethel Mrs
 618a Vacant
 618b Serles Grace L Mrs 584-7701

Ivy intersects

703 Holmes Milton L chiropractor 584-8226
 707 Adams Agnes Mrs © 584-7517
 710 Church of the Nazarene
 712 Hallier Robt H © 582-3143
 717 Rogers Lillie Mrs © 584-5292
 718 Luney Elmer © 584-4694
 719 Tarvin Athol P © 584-8217

Myrtle intersects

800 Gilbert Eug
 801 Keller Robt J © 584-4247

18

809 Tuckett Zera Mrs © 584-3143
 811 Pounds Jack H 582-3171
 813 Bagaso Carmen Mrs © 584-8457
 815 Mullins Ron J 584-4003
Elm intersects
 901 Begley Bob D 584-8552
 901½ Kerr Lael K
 903 Thompson Thos
 907 Fargher Mary Mrs ©
 909 Sereda Walter © 584-6908
 919 Washburn Harvey H © 584-4125

Florinda intersects

1000 McCarthy Thos Memorial Sch 584-5218
 1001 StBrigid Convent 584-7161
 1017 Casey Kenneth C 584-5004
 1019 Norman Wm F © 582-0150
 1021 Hackett D M 582-3150
 1023 No return
 1101 Mattos Robt F 584-8269
 1110 Under constn
 1111 Wood Robt L © 584-4045
 1116 Williams Lloyd E © 584-6059
 1117 Barberio Rose H Mrs © 584-8104
 1117½ Kimball Fidelia S
 1122 Allen Louise Mrs © 582-2945
 1123 Waanders Arie © 584-3243
 1124 Ortega Irene O Mrs 582-3929
 1125 Tuck Merle Mrs © 584-3540
 1130 McKim Melvern D © 584-8418

Cameron intersects

1201 Nelson P M © 582-3407
 1209 Purgason Geo A 582-3312
 1211 Schmitz Florence Mrs
 1217 Bisbing Ernest L © 584-4166

Courtney intersects

1222 Vacant
 1223 Hughes Lonnie L 582-0032
 1225 Brown Mary Mrs
 1226 Vacant
 1227 Lackey Chester F
 1229 Frauenheim Harold W © 584-3504
 1230 Gonsalves Louis J © 584-4931
 1231 Lawrence Jack D © 582-0505
 1233 Rapozo Olympia Mrs © 584-3270

1241 Bohl Axel R © 584-3122
 1250 Vacant

Malone intersects

1301 Oliphant C F 584-3969
 1305 Retzenberg Russell R 582-9478
 1306 Tyler Hazel Mrs © 584-8728
 1308 Brown Tony O © 584-4687
 1309 Honea F D © 584-7207
 1310 Temple J Walter
 1315 Temple J Walter © 584-4251
 1318 Ross Jas N © 584-4397

1967 (Adjacent) 100-300 Block of North Harris Street

LEMOORE

HANFORD DIRECTORY OF HOUSEHOLDERS

Braden Av—Contd

301 Carper Martha Mrs @ 584-5652

305 Rea Ralph @

312 Saiz Richd

319 Gonzales Lino @

320 TuAir Dave S 584-6704

322 Sainano Luto @ 582-0561

12

BROWN N — From SPRR north,

2 east of N Douty

Zip Code 93230

E 7th intersects

211 Worley's Auto Elec & Radiator Serv 584-3543

213 Habara Sam S @ 584-5357

215 Vacant

E 8th intersects

303 Rodriguez Manuel R @ 584-6489

307 Barco John S @

307½ Allen Lena Mrs 582-3168

308 Flores Filipano 584-8722

309 Dulany Roy 584-3182

309½ Pierce Alene M Mrs 584-6171

310 No return

311 Coelaho Manual 582-2129

317 Ribeiro Mary A Mrs 582-2995

320 Aguirre Agnes F Mrs 582-2449

9th intersects

401 Peters Leona M 582-1911

407 Rich Arth A @ 584-3022

408 Lawson M Leland

409 Mission Bautista Ch

E 10th intersects

515 Honea Sampson D 582-0987

E 11th intersects

Ivey intersects

711 Sweeney Mary E Mrs @ 584-3961

715 Henderson J C

719 Lopez Lawrence P

18

E Myrtle intersects

803 Rodriguez Julio

E Elm intersects

901 Maynard Chas

903 McGune Dennis

914 Portugal Anthony F @ 584-5527

915 Tokumoto Frank A @ 582-3628

919 Okada Frank @ 584-8421

E Florinda intersects

1001 Thomas Mary Mrs

1004 Adsit Robt R 584-8829

1010 Fernandes James L jr 584-3678

1013 Morley Arth 584-7260

1015 Smith Vernon C 582-2094

1016 Morales Manuel H @ 582-4125

1017 Cooper Alf @ 584-8824

1018 Feaver Anna Mrs 584-8845

1020 Shelton Kath Mrs @ 584-8653

1022 Rodriguez Louie J @

1023 Vacant

1024 Hicks Inez Mrs @ 584-6152

1026 Powell Ray @ 584-6125

1028 Santos Valdemar M @ 584-6079

1030 Keaster Charles L @ 584-3128

1032 Casella Fred S jr 582-2184

1033 Kermode Lawrence 584-7225

1037 Arnold Pat A Mrs

1039 Trent Carson W

1041 Palomo Rudy 582-9469

1043 Johnson Ralph

1120 Lopez Salvador D @

1123 Vacant

E Cameron intersects

1202 Barrios Mary Mrs

1203 Schwarzenbach Phyllis A Mrs @ 584-8111

1206 Dillon Ellora Mrs @ 582-0162

1215 Hays Augusta S Mrs @ 584-8114

1215½ Tuck Marion C

1216a Nicholas Lim

rear Lacey Bill 584-3627

1218 Lemos Tony jr @ 584-4011

1219 Vacant

1223 McPherson Donald G @ 584-7651

1225 Faria Jos N @ 584-3665

1226 Newton Chas E @ 584-5143

1227 Palmer Joseph L

1230 Bodiford Wm T @ 584-4425

1233 Logan Claude F @ 584-8725

1236 Fraunheim Arth F @ 584-7011

1240 Goldsmith Rutledge L @ 584-7035

1241 West Ruby M Mrs 582-9669

E Malone intersects

1317 Ober Mary A Mrs @ 584-3121

1326 Miller Russell @

1327 Green Harold 582-4943

1403 McMunn Philip F 584-5695

1404 Logan Glen E @ 582-3894

1407 Silva Tony J 584-7512

1411 Darnes Hayes F 584-6183

WE GIVE

1967 (Adjacent) 100-300 Block of North Brown Street

1967 (Adjacent) 100-300 Block of North Brown Street

14

R. L. POLK & CO.'S

7TH WEST—Contd

1111 Abels James
1112 Under constn
1115 Garcia Tony C
1119 Arieas Apilonia Mrs ©
 ΔLU4-4211
1124 Vacant
1126 Nakamura Hiroshi ©
 ΔLU2-1297
1130 Under contsn
1131 Abraham Walter ©
 ΔLU4-3090
1139 Farmer Wm H ©
 ΔLU4-3923
1159 Knight Cecil M ©
 ΔLU4-3575
1450 Collins Geo F ©
 ΔLU4-7279

10

7TH AV—From 6996 E Grangeville blvd north

8139 Blanchard Everett ©
 ΔLU4-5854
8372 Fukano Tosh
8584 Rogers Jas ©
 ΔLU4-5790

12

8TH EAST—From N Douty East, 3 north of SPRR

108 Cameron Walter W real est ΔLU4-4423
 Hall Melvin W ins
 ΔLU4-6262
 Valley Typewriter Co
 repr ΔLU4-4423
109 Hanford Public Library
 ΔLU4-5130
 Great Books Discussion
 Group
 Pailomathian Club
 Reader's Forum
110 Star Sten Serv
 ΔLU4-6052
111 Davies Machy Co (yd)
112 **IOOF Hall**
 Armona Grange
 Encampment The Lodge
 No 62
 Independent Order of
 Odd Fellows Lodge No
 264
 Rebecca Lodge No 111
 White Pine Circle The
114 Vacant
rear Rymmer J M
116 Green Ralph A real est
 ΔLU4-4640
117 State Bd of Equalization
 ΔLU4-6631
120 Salvation Army Thrift
 Shop used clo
120½ Vacant
122 Modern Beauty Shop
 ΔLU4-3947
122b McNeil Maretta V Mrs
 © ΔLU4-4674

124 Vacant

126 Gilson Julia M Mrs
 ΔLU2-0553
128 Alexander Lawrence B
 archt ΔLU4-6980
 Dorman Albert A civ
 eng ΔLU4-6980
128a Burgess Randall C jr
130 Chisholm John C lwyr
 ΔLU4-3325
 Collection Serv of King's
 County ΔLU4-5457
131 Marbo Gifts ΔLU4-3981

Harris intersects

202 Salvation Army Hall
208 Alma's Day Nursery
 ΔLU4-4290
 Jones Alma L Mrs ©
214 Provost Wm E
 ΔLU2-1464
214½ Langford Ella Mrs
 ΔLU2-0564
215 Johnson Flossie Mrs ©
 ΔLU4-7019
rear Garcia Lupe
215½ Salazar Porfie Mrs
216 Thorn Margt Mrs ©
 ΔLU4-4493
218 Fullerton Dora B Mrs
 ΔLU4-8028
219 Mendes Frank I ©
 ΔLU4-4202
219a Bruton Thos
219b Mowery Chas
219½ Tipton Wilma
226 Fukuda Arth S ©
 ΔLU4-3160

Brown intersects

11

8TH WEST—From N Douty West, 3 north of SPRR cor US Post Ofc ΔLU4-3213

Court House

Administrative Asst
 ΔLU4-6121
Assessor ΔLU4-5320
Auditor ΔLU4-7114
Baliff ΔLU4-4115
Board of Supervisors
 ΔLU4-8130
Civil Defense
 ΔLU4-3331
Clerk ΔLU2-2096
Court Reporter
 ΔLU4-4115
Dist Atty ΔLU4-5523
Jail ΔLU4-6611
North Kings County Area
 Planning Comn
 ΔLU4-5058
Planning Dir ΔLU4-5058
Planning Commission
 ΔLU4-5058
Probation Ofer
 ΔLU4-4479
Purchasing Agent
 ΔLU2-0387

1959-1960 (Subject) 200 Block of East Eighth Street

16

R. L. POLK & CO.'S

9TH EAST—From 325 N Douty east, 4 north of SPRR

- 116 Vacant
 118 Natale Angelo
 ΔLU4-4050
 121 Houston Everett R ©
 ΔLU4-8283
 122 Smith Wm E ©
 ΔLU4-8819
 123 Bodiford Wm T
 ΔLU4-4425
 rear Hames Thos E ©
 126 Mishler Geo ©
 ΔLU2-0725
Harris intersects
 200 Seventh Day Adventist Church
 211 Ritchie Bert B ©
 ΔLU4-6271
 216 Borwn Helena A Mrs ©
 ΔLU4-8715
 218 Rowan Myrtle I Mrs
 ΔLU4-4391
 219 Patton Chas H
 ΔLU4-6438
 220 **Apartments**
 1 Vacant
 2 Vacant
 3 Carr Chas M ΔLU4-7477
 4 Benton Ora
 5 Ellis Fred C

Street continued

- 223 Carpenters Union Hall
 ΔLU4-4159
 Carpenters Union Local
 No 1043 ΔLU4-4159
 225 Vartanian Satnik Mrs ©
 ΔLU4-3578
 226 Vacant
 228 Vacant
 230 **Apartments**
 1 Morrow Mamie B Mrs
 ΔLU4-4043
 2 Vacant
 3 Toole Ida V
 4 Link Robt L
 5 Vacant

Brown intersects

- 304 Smith Chandler O
 306 Black Boyd H ΔLU2-0863
 307 Vacant
 308 Mendez Manuel U
 ΔLU2-0084
 311 Smith Bessie A Mrs ©
 ΔLU2-0005
 314 Harland Ralph E ©
 ΔLU4-6225
 315 Jing Sam Low
 ΔLU2-0546
 319 Nagatani Ray A ©
 ΔLU4-8275
 322 Rapozo Alf J ©
 ΔLU4-7609
 326 Matsumoto Matsunosuke
 © ΔLU4-4952
 327 Powell John S ©
 ΔLU4-5480

- 328 Nagatani Ayame Mrs ©
 ΔLU4-5374
 330 Mizote Roy N ©
 ΔLU4-5473
 331 Yamamura Tsune Mrs
 © ΔLU4-8496

Green intersects

- 402 Gonzales Phillip ©
 403 Mufich Frank ©
 Young Foster
 404 Barron Oscar J ©
 ΔLU2-0276
 410 Braz Maria C Mrs ©
 ΔLU4-5007
 411 Scheeringa Nellie Mrs
 © ΔLU4-7319
 412 Neal Wm L ©
 ΔLU4-3046
 415 Chono Tokuji ©
 ΔLU4-6615
 418 Owens Tollie H
 ΔLU2-2046
 419 Edwards Mary J Mrs ©
 423 Lowe Coy © ΔLU2-0415
 426 Brennecke Bertha M
 Mrs © ΔLU4-4212
 427 Leeker Henry C ©
 ΔLU4-3304
 428 McKim Robt ©
 ΔLU4-7754
 429 Vacant

White intersects

- 502 Gong Body ©
 503 Stephenson Orlee E ©
 ΔLU4-7392
 509 Rogers Doyle J
 ΔLU4-7145
 512 Hamblin Ren G ©
 ΔLU4-4974
 515 Low Alf K ©
 516 Sue Laurence Q ©
 ΔLU4-8705
 519 Young Bew © ΔLU4-5609
 520 Acuna Alice Mrs
 523 Misenhimer Bertha A
 Mrs © ΔLU4-5025
 524 Monje Mike J ©
 ΔLU4-8857
 527 Cho Edmund ©
 ΔLU4-7006
 527½ Young Jimmy N
 ΔLU4-3165
 529 Noda Tom T ©
 ΔLU4-5003
 530 Chung Dye
 502 VanWorkum Margt M
 Mrs © ΔLU4-4932
 603 Clark Ulrica Mrs ©
 606 Gong Joe Y ©
 ΔLU4-3054
 610 Gonzales Thos ©
 ΔLU4-5126
 611 Feliz Raymond ©
 ΔLU4-5059
 617 Mora Rebecca Mrs
 ΔLU4-8752
N Williams intersects

1959-1960 (Adjacent) 200 Block of East 9th Street

R. L. POLK & CO.'S

6TH WEST—Contd

- 1121 Vacant
- 1209 Medina Ygnacio ©
- 1209½ Mendez Henry L
- 1211 Keylon C Bert ©
ΔLU4-5217
- 1212 Aguilar Bibiano ©
- 1213a Weisser Robt P
ΔLU4-3210
- 1213b Miller F Wayne
ΔLU2-2016
- 1215a Vacant
- 1215b Vacant
- 1216 Thurber Joe F. ©
ΔLU4-3091
- 1217 Hill Stanley
- 1217a Robertson Edw P
ΔLU2-0934
- 1217b Vacant

16

6TH PLACE—See Driveway

12

7TH EAST—From N Douty East, 2 north of SPRR

- 102 **Professional Building**
1-2 Credit Bur of Kings
County ΔLU4-4481
- 3 Vacant
- 4 Vacant
- 5 Vacant
- 6 Int Rev Serv ΔLU4-4216
- 7 Vacant
- 8 Deibert Hal
- 9 Vacant
- 10 Vacant

Street continued

- 104 Green Mill tavern
ΔLU4-7759
- 106 Lee's Cafe ΔLU4-5285
- 107 **Hanford Hotel**
ΔLU2-9917
Bandy Robt B
- 108 County Coroner
ΔLU4-3234
Pub Admn ΔLU4-3234
Van's Appliances
ΔLU4-3397
- 108½ **Angelica Apartments**
1 Smith Leatrice Mrs
ΔLU4-5285
- 2 Roberson John
- 3 Wilson Nancy M Mrs
ΔLU4-8732
- 4 Arce Robt
- 5 Shell Gerald J
- 6 Leon Ruben

Street continued

- 110 Van's Apples (whse)

- 112 Davies Machinery Co
ΔLU4-4411

- 121 Bertram Motor Sls
ΔLU4-4475
Bogan Don G notary
ΔLU4-4475

- 129 Shore's Flying A Serv
ΔLU2-9995

Harris intersects

- 202 Greene Bob Co (show-
rm) ΔLU4-5531
- 203 Lemmon Bros autos
ΔLU2-0467
- 216 Green Mtr Parts
ΔLU2-0431

- 220 **Cohen Apartments**
ΔLU4-8253

- 1 Cohen Leona Mrs ©
- 2 Gipson Myrtle
- 3 Vacant
- 4 Candelaria T L.
- 5 Fuller Ernest
- 6 O'Neal Lacey

Street continued

- 221 Vacant
- 222 Vacant
- 223 Croft Irene V Mrs
- 232 Toby's Mobil Serv
ΔLU4-7081
Valley Motor Lines
ΔLU4-4906
Worley's Auto Elec &
Radiator Serv
ΔLU4-3543
- 233 Evs Muffler Serv
ΔLU4-3431

Brown intersects

- 300 Shelton & Anderson auto
glass & uphol
ΔLU4-8685
- 301 Gentle Bath Extractor
The hosp sups mfrs
ΔLU4-5340
Troxler John M ©
- 302 Vacant
- 303 Angelo's tavern
ΔLU2-9951
- 306 Central Fish Mkt
ΔLU4-3942
- 306½ Tokumoto Henry H ©
ΔLU4-3942
- 309 Hanford Farm Sup Co
ΔLU2-0443
- 310 Sunset Garage repr
ΔLU4-6085
- 311 Hanford Farm Sup (stge)
- 314 A-1 Watch Shop
ΔLU2-0156
Ideal Barber Shop
Sam's Pool Rm

1959-1960 (Adjacent) 200 Block of East 7th Street

HANFORD DIRECTORY OF HOUSEHOLDERS

HARDCASTLE--Contd

1869 Nesci Jos
1870 Garcia Pete V ©
 ΔLU4-7374
1871 Busch John
1875 Telles Lorenzo M ©

HARRIS NORTH--From 6th North, 1 east of N Douty

12

214 Han Radiator Works
 ΔLU4-5365
225 Greene Bob Co autos
 ΔLU4-5531

8th intersects

300 Prudential The Ins Co
 of Am ΔLU4-7046
302 Crivello Peter
302½ McKinney Colleen
 ΔLU4-3503
304 Barnes Martin V
 ΔLU4-8201

308 Vacant
311 Salvation Army The
 ΔLU4-4339
314 Dowd Wilbur Z sht mtl
 ΔLU4-8227

Parson's Plmb
 ΔLU4-7976

319 US PO (Han Annex)
 ΔJU4-6279

9th intersects

406 Randall Leo S
 ΔLU4-5612
410 Main Edith J Mrs ©
 ΔLU4-7358

rear Vacant
411 Alves Manuel S
 Fritz Wm C ΔLU4-7030

rear Vacant

416 Apartments

1 Sanders Eunice E Mrs
 ΔLU4-4341
2 Burrus John
3 Randall Edna M
 ΔLU4-7237
4 Vacant
5 Coe Myra ©
 ΔLU4-3371

Street continued

418 LeFevers Jane Mrs
 ΔLU4-6006

10th intersects

506 Elwood Winnie
 ΔLU2-2334
508 Lehr Fred S
510 Jones Walter ΔLU4-4579
512 Reed Jas F © ΔLU4-3517
516 Avila Tony A ©

11th intersects

616 Sweeney James J ©
 ΔLU4-8360
618 Lockman Mattie E Mrs
618a Fox Albert
618b Serles Grace L Mrs
 ΔLU4-7701
621 Vacant

Ivy intersects

703 Holmes Milton L
 chiropractor
 ΔLU4-8226
707 Adams Ray M
 ΔLU4-7517
710 Church of the Nazarene
712 Machado Frank F ©
717 Rogers Lillie Mrs ©
 ΔLU4-5292
718 Brown Estle T ©
 ΔLU4-7506
719 Tarvin Athol P ©
 ΔLU4-8217

18

Myrtle intersects

800 Ford Donald L
 ΔLU2-1798
801 Hanford Dairy
 ΔLU4-4247
 Keller Robt J ©
809 Schmidtkofer Frank A ©
 ΔLU4-5363
811 Ribeiro Leonard J
 ΔLU4-4144
813 Bagaso Carmen Mrs
815 Perreira Manuel J ©
 ΔLU4-6131

Elm intersects

901 Peterson Martin J
901½ Hale Lester P
903 Ford Harold G
 ΔLU2-1652
909 Gudgel Richd
919 Washburn Mason B ©
 ΔLU4-4125

Florinda intersects

1000 McCarthy Thos
 Memorial Sch
 ΔLU4-5218
1001 St Brigid Convent
 ΔLU4-7161
1013 Rapp Herman A ©
 ΔLU4-7440
1017 Puckett Zera E Mrs ©
 ΔLU4-3143
1019 Norman Wm F ©
 ΔLU2-0150
1021 Hansen Henry C
 ΔLU4-5029
1023 Rogers Anna Mrs ©
 ΔLU4-3064
1026 White Fred L ΔLU2-1503
1101 Mattos Robt F ΔLU4-8269
1110 Hernandez Theo M ©
 ΔLU2-0053
1111 C'Daniel Gus C
1116 Williams Lloyd E ©
 ΔLU4-6059
1117 Barberio Rose H Mrs ©
1117½ Grue Bess L Mrs
1122 Allen J Webb ©
 ΔLU2-2945
1123 Waanders Arie ©
 ΔLU4-3243
1124 Lee Eileen Mrs
 ΔLU4-5404
1125 Tuck Merle Mrs ©
 ΔLU4-3540

1959-1960 (Adjacent) 100-300 Block of North Harris Street

R. L. POLK & CO.'S

BEULAH—Contd

1393 Goulart Manuel
 1397 Crafton Betty Mrs
 ΔLU2-2497
 1402 Deonier John F ©
 ΔLU4-5316
 1405 Bridsong Edw E ©
 ΔLU2-0645
 1452 Gallegos Jos ©
 ΔLU4-5369
 1455 Gillum Eddie ©
 ΔLU4-3262
 1457 Thomas Leo ©
 ΔLU4-3576
 1458 Tarvin Clarence E ©
 1459 Vacant
 1464 Erickson John ©
 ΔLU2-0146
 1485 Fritz Ben © ΔLU4-8187
 1492 Coats Alden H ©
 ΔLU4-8789
 1508 Rutherford Homer G ©
 ΔLU4-6036
 1411 Finney Russell L ©
 ΔLU4-6227
 1512 Owens Cleo ΔLU2-0791
 1540 Ray Cleda M Mrs
 ΔLU2-0527
 1586 Ware Curtis ©
 ΔLU4-8436
 1589 Vacant
 rear Lea Joe G ΔLU2-1653
 1598 Smith Duncan
 1601 Massey Henry W ©
 ΔLU4-6364
 1616 Goff James F ©
 ΔLU4-8822
 1652 Watkins Boarding Sch
 kennels ΔLU4-3526
 Watkins Sarah E Mrs ©
 ΔLU4-3526
 1695 Stokes Geo C ©
 ΔLU4-5024

BIRCH AV—From N Douty east, 1 north of Sycamore dr

2398 Under Constn
 2409 Gaston Etta M ΔLU4-8027
 10th av intersects

BRADEN AV—From S Irwin West, 5 south of SPRR

203 Angioli Domenico ©
 ΔLU4-8270
 205 Macias Anastasio D ©
 ΔLU4-4100
 206 Crawford Frita M ©
 ΔLU4-8585
 207 Sigala Anthony P ©
 ΔLU4-3516
 216 Aguilar Eusebio E ©
 ΔLU4-6163
 218 Boyd Robt L ©
 ΔLU4-4201
 220 Mendez Petra Mrs ©

231 Blevins Lillian ©
 Colman John
 300 Dailey Gardy
 301 Carper Martha Mrs ©
 ΔLU4-5652
 305 Rea Ralph ©
 319 Gonzales Lino jr ©
 320 Samano Laro ©
 ΔLU2-0561
 401 Castillo Leonardo
 ΔLU2-0782

BROWN NORTH—From SPRR North, 2 east of N Douty E 7th intersects

211 Murillo Carmel E Mrs ©
 ΔLU4-7616
 211½ Vacant
 213 Habara Saml S ©
 ΔLU4-5357
 215 Kwsamura Ray M
 218 Vacant
 220 Vacant

E 8th intersects

301 Sanchez Abel G ©
 ΔLU2-0253
 303 Griffen Steph
 307 Barco John S ©
 307½ Vacant
 308 Flores Filipano
 ΔLU4-8722
 309 Cole Harry R
 309½ Pierce Arth A
 ΔLU4-6171
 310 Johnson Barbara S
 ΔLU4-8911
 311 Smith Jack
 317 Lybarger Larry L
 320 Vartanian Edw ©
 ΔLU4-8561

9th intersects

401 Foster Robt H ©
 ΔLU4-8308
 407 Rich Arth A ©
 ΔLU4-3022
 408 Sam Kenneth N
 ΔLU4-3142
 409 Mission Bautista Ch

E 10th intersects

515 Honea Saml D
 ΔLU2-0987

E 11th intersects

Ivey intersects
 703 Vacant
 711 Sweeney Mary E Mrs ©
 bkpg serv ΔLU4-3961
 715 Knight Arth D
 719 Bernhardt Marie
 ΔLU4-6202

E Myrtle intersects

803 Vacant
 E Elm intersects
 901 Simmons Alleene E Mrs
 ΔLU4-3605
 915 Neishi Hiroshi ©
 ΔLU4-6233

1959-1960 (Adjacent) 100-300 Block of North Brown Street

1405-Bowden, F. Judson 354
 1423-Montgomery, Robert I. 956
 1424-Kaniuth, L. J. 832-W
 1424-McDevitt, Jay B.
 1424-Hastings, Miss Virginia
 1424½-Taylor, J. W. 1660-W
 1425-
 1427-Holt, Sam W. 377-M
 1429-Walker, Mrs. Ruby 184
 1502-Bertram, Charles E. 1047-W
 1506-LeCavalier, Doc 1347-R
 1515-Cadwell, Russell R. 890
 1530-Rice, Leland 358-W
 1600A-
 1600B-Fischer, Fred
 1600C-Wallace, Mrs. Ruth 238-J
 1600D-Avedisian, Ace
 1601-Peden, James S. 943
 1602-Clow, Alpha Kendall 510-J
 1635-Buford, William E. 814-M
 Diskin, John
 1726-Hart, Mrs. Leah 1264-W
 1810-Criswold, James C. 735-J
 1810-Bledsoe, Robert 735-J
 1810-Davie, Mrs. Evelyn 735-J
 1830-Denham, Charles S. 186-R
 2020-Vasey, Charles C. 1114-R
 2020-Smith, Mrs. Cora M. 1114-R
 DeMont, Pete 509
 Bickel, Leslie
 Loftis, Frank 416-M
 Junell, R. H. 1401-M

SOUTH DOUTY

103-HARRINGTON'S 350
 CENTRAL LUMBER CO. 5
 G. T. REINHARD GRANITE WORKS 207
 110-Losli, A. F. 417
 112-Young, Henry
 119-Walter, F. J. C. 837-R
 119-Fullerton, Mrs. Dora B. 837-W
 120-Arnold, C. B. 208-JX
 207-Floyd, Jackson L. 1896-RX
 209-Hernandez, Mrs. Tomasa 1239-J
 214-Rippe, Jefferson
 220-Wilson, John E.
 220-Tomlin, I. E.
 220-Glover, C. H.
 220-Koontz, J. W.
 220-Douglas, J. E.
 220-Rodgers, Lee
 220-Holmes, S. E.
 220-Kahler, Henry W.
 220-Pelton, William
 220-Hintz, Henry
 220-Vintsen, Joaquin
 220-Tamic, Martin
 220-Smith, O. D.
 220-Frazer, Walter
 220-Foster, C. A.
 220-Biggers, Rosco
 220-Lemour, William
 302-Saldivar, Clement
 304-Perez, John
 308-Carter, Archie 1418-M
 309-Shepard, Rev. Harold E.
 310-
 311-A. M. E. Zion Church
 415-Garcia, Bonny 1239-M
 415-Gomez, Willie 1239-M
 520-Hite, William C.
 520-Fitzpatrick, James 1976-M
 520-Hainer, T. W.
 520-Chriswell, Raymond
 520-Bassett, R. C.
 520-Odom, Bearge
 520-Ashton, Sam
 520-Lawrence, Frank
 526-Carpenter, Glenn Leroy
 526-Eanni, Alfonso F.
 528-Robinson, Sam E. 1418-R
 528A-Melendy, Marvin
 530-King, Paul 906-J
 530A-Martinez, Jasper M.
 Our Lady of Guadalupe Church
 Meyer, Rev. G. R. 599-W

NORTH EAST STREET

301-West, Mrs. Odetta 271-W
 303-West, Jesse H.

507-Noell, Eugene T. 1222-R
 510-Mainer, Robert
 1304-Uselton, Leonard 1977-M
 1304-Uselton, Mrs. Eula 1977-M
 1306-Sheldon, Dean 1435-M
 1308-Ledyard, Jack 1871-MX
 1313-Bell, Robert H. 640
 1315-Hubbard, Robert C. 1463-W
 1315-Robey, Lee 1463-W
 1315-Robey, Fred 1463-W
 1315-Rohde, R. O. 1463-W
 1319-Moore, D. G. 1887-J
 1326-Witherspoon, Eugene 1463-R
 1330-Wheeler, Mrs. Myrtle 1977-R
 1332-Cox, Preston
 1332-Cox, Mrs. Ida
 1334-Herold, Vernon L. 1871-R
 1400-Poore, Ray
 1404-
 1406-Mackey, Rea 1983-R
 1408-Verkuyl, Donald 1983-M
 1502-Lewis, M. A. 1993-W
 1504-*

EASY STREET

1714-Ripsom, Lawton 1394-R
 1716-Nunes, Joe 1394-M
 1716-DeJarnette, Douglas 1394-M
 1718-Van Zanton, Bill
 Jones, E. H. 1792-R
 1720-Curley, William N. 1425-J
 1724-Roberts, L. H. 119-W
 Davies, Clair 1792-M
 Marak, John
 Self, Herbert
 1730-Hill, George W. 1425-M
 1802-Tarr, Richard H. 1633
 1808-Downen, Lawrence A. 186-W
 1810-Eisenlauer, Jack 1160-M
 Sherman, Howard 689-M
 Ketel, Mrs. Leota 689-M
 1971-Garberson, R. U. 714-I

EAST EIGHTH STREET

108-Robert L. Russell 1111
 108-Visalia Production Credit Ass'n. 1111
 108-Walter W. Cameron 1111
 109-Hanford Public Library 138
 110-Kings County Dept. of Public Welfare 386 & 387
 110-Kings County 4-H Club Office
 Agri. Extension Service 1769
 110-American Red Cross, Kings County Chapter 697
 112-Odd Fellows Hanford Lodge No. 264, I. O. O. F. 551-J
 114-Raper, Dr. V. W. 110
 114-Jamison, Dr. Edna 1470-R
 114-Visser, Gertrude I. 851
 122-Modern Beauty Shop 1594-M
 122A-Weaver, Ruth 1421-W
 122B-Smith, Lester 1881-MX
 124-Calhoun, Beryl 1436-M
 126-Peacock, Mrs. Jed 1436-W
 128-Reves, Robert E.
 128½-Humphrey Clock Shop 628
 130-CRAINE PLUMBING 225
 131-Mar-Bo 225
 131-Lerice Cattle 1540-M
 131-Voss, Verna 1540-M
 131-Voss, Erna
 131-Agriculture Extension Service, University of California 587
 208-Eddy, Dell 694-J
 214-Magacimer, W. S. 995
 214-Lovelace, Anna Mae 1898-J
 215-Johnson, J. D.
 215-Night, Mrs. Pauline
 215-Myers, Edwin 1559-RX
 215-Ham, Miss Lois
 215-Hunker, Mrs. Mabel
 215-Lockman, Mrs. Martha
 216-
 218-Bundock, Clay
 218-Johnes, Alma 1477-W
 219-Ellis, Mrs. Mary 1122
 219-Nolan, Ruby
 219-Ellis, Floyd
 219-Wilson, Mrs. Nancy
 219-Douma, Rudolph

127

1949 (Subject) 200 Block of East Eighth Street

226—Fukuda, Arthur S. _____	1436-J	129—Moulton, R. B. _____	1024
First Church of Christ, 8th & Brown _____		130—Lacey, Mrs. O. M. _____	495
		201—°	
WEST EIGHTH STREET		202—THE GREENWELL DIAGNOSTIC	
County of Kings, Court House—		OFFICES _____	248
Assessor _____	253	206—Powell, L. M. _____	895
Auditor _____	454	209—Manning, Thomas G. _____	972-W
Board of Supervisors _____	8	209—Austin, Helen _____	972-W
Budget Clerk _____	260	210—Vierra, A. _____	721-M
Chamber of Commerce _____	94	215—Rhein, Florence A. _____	1293
Clerk _____	12	215—Converse, Douglas _____	1293
Coroner _____	1132	216—Erickson, Carl J. _____	968
District Attorney _____	1388	218—Lovelace, Charles _____	335-J
Forestry Fire Control Ranger _____	325-J	219—Tuttle, Charles _____	252
Librarian _____	422	219—Morrison, Ted _____	252
Planning Commission _____	1285	222—Glass, T. N. _____	
Purchasing Agent _____	615	222—Sketo, W. L. _____	
Recorder _____	65	227—Bryon, A. J. _____	864
Reporter _____	830-J	228—Ormond, Mrs. Lorian _____	1495-R
Road Commissioner _____	1546	228—Avila, Sandra Jean _____	1495-R
School Supt. _____	878	228—Avila, Frank Melvin _____	1495-R
Superior Court Judge _____	136	230—Francone, Nicole _____	1495-W
Surveyor _____	743	231—Ramsey, C. W. _____	
Tax Collector _____	896	231—Titi, Mrs. Etta _____	
Treasurer _____	750	231—Floyd, John _____	
109—Kings County Abstract Co. _____	269	301—Price, Mrs. Ida _____	774-J
115—Walker & Hoskins Garage _____	443	302—Richard, Jacob _____	
115—Hanford Lodge No. 1259, B. P. O. E. _____		302—Rogers, Vernon _____	948-R
Elks _____	606	302—Hamlin, Robert E. _____	1499-W
115—Welcher's Place _____	156	304—Phipps, Edward E. _____	
125—Valley Loan & Thrift _____	369-W	306—Logan, Lloyd E. _____	1520-R
8th & Irwin—SPORTS CENTER _____	1365-J	306—Logan, Mrs. Frances _____	1520-R
202—Real Estate & Insurance Center _____	619	307—Avila, Joe, Sr. _____	552-J
204—Todd & Voigt _____	1093	311—Masai, Roy Z. _____	1862-W
206—Wealth Center Barber Shop _____		315—Church of God _____	
208—BARBONI MOTORS _____	811 or 810	318—Abbott, E. J. _____	1137-J
212-214—R. G. "Scottie" Jones, Goodyear _____	888	327—Sibley, Mrs. Mary Lou _____	1464-J
216—Alfred Carvalho, Real Estate & _____		328—Wedel, Arthur _____	
Insurance, Accountant _____	360	329—Guerrero, Mrs. Ruperta _____	104-J
216—Moore Business Forms, Inc., J. F. Wolfe, _____		329—Alviso, Raymond _____	104-J
Representative _____	262-J	329—Guerrero, Raymundo _____	104-J
216½—The Beauty Bar _____	1512	330—Munoz, Refugio _____	
218—G. K. SPIKE, Loans _____	430	330—Munoz, Gloria Jean _____	
219—E & P TIRE SERVICE _____	848	401—Banegas, Mrs. Concha _____	
220—Art Print Shop _____	74	402—Scott, Gene _____	
220—Kings County Farm Bureau _____	707	403—McCluskey, John L. _____	1056-W
224—Langemo, Herman _____	1558-W	414—Clute, Charles _____	142-W
225—Spinetta, J. L. _____	1526-M	414—St. John, Joseph _____	142-W
225—Spinetta, Paula Jean _____	1526-M	415—McNair, Bill _____	
226—Clawson, Lawrence _____	1558-M	415½—Munoz, Vincent _____	
227—Bourne, Rex _____	859-J	417—Fritts, L. S. _____	
230—Roughton, Pattie _____		417—Fritts, Arthur H. _____	
230—Karnauskas, James P. _____		418—Reed, K. C. _____	721-W
300—Warehouse _____		420—Baggley, Fredric S. _____	120
306—THOMSEN TRACTOR CO. _____	411	420—Baggley Brush Manufacture _____	120
310—Edison Distribution System _____	611	427—Gonzales, Frank _____	
317—Butts, Mrs. Cecelia _____		428—°	
402—Latimer, Dr. Delmar _____	796-W	431—Lees, James Perry _____	1222-J
403—Halford, W. H. _____	1526-J	500—Hunt, Mrs. Sallie _____	948-J
403—Halford, W. L. _____	1526-J	503—Denham, Ivo _____	
406—Tingley, Peter _____	553-M	506—Misehnimer, Robert _____	793-J
406—Seeley, George _____	553-M	507—Jewett, Mrs. Gertrude _____	
410—Royer, Ernest _____	553-W	509—°	
418—HAMMOND MOTOR CO. _____	859-W	513—Pena, Mrs. Marie _____	104-RX
515—Fernandez, P. V. _____	1317-W	514—Barba, Tony _____	
515½—Smith, Mrs. Ethel _____	204-R	517—Richards, Harris E. _____	
517—°		518—Funahashi, Edwin _____	793-W
521—Leal, Jack B. _____		519—Bryan, N. A. _____	
525—Galla, Dave _____		522—Beckman, Mrs. Annetta _____	831-M
607—Scopel, Leo _____	1327-W	522—Link, Miss Ida _____	831-M
609—Cotta, Joaquin _____	1317-M	522—Toole, Mrs. Ida _____	831-M
609—Rogers, John _____	1317-M	523—°	
610—Torrez, Marcy _____	1349-M	525—Bennett, Joseph James _____	520
610—Flores, Mary Ann _____	1349-M	530—DeSoto, Zeferino _____	831-W
610—Almaguer, Felix _____	1349-M	530—Soto, Mary _____	
610—DeLao, Martin _____	1349-M	530—Soto, Cora _____	
614—Bufanda, Frank _____	1349-R	530—Varela, Archibald _____	
618—Rogers, George _____	202-J	600—Arnold, Mrs. Sarah _____	1137-W
		601—Philips, Ralph _____	527-W
EAST ELEVENTH STREET		603—Hedges, William _____	
117—Lemon, Horace _____	106-M	608—Hutton, Mrs. Hettie _____	1493-M
119—Kleinke, A. J. _____	712	627—Titus, Mrs. Lula _____	527-J
120—Sibley, Mrs. Belle Ashford _____	1499-J	627½—Cole, Fred _____	
120—Dickinson, John Thomas _____	1499-J	628—Lawhorne, H. B. _____	287-J
122—Bryant, David _____	1161-JX	629—Green, Stanley Cecil _____	1862-J
125—Boogaard, John _____	419-W		
126—Waite, Douglas _____	335-W	NORTH 11th AVE.	
126—Cowman, Betty _____	335-W	100—Trapp, Ted W. _____	1089-J
127—Brown, Richard _____		106A—Johnson, Mrs. Hazel _____	1358-J
		106B—Slate, Jess _____	

419-Phillips, Jane	647-J
420-Corey, Miss Mabelle	474-R
421-Dennis, George	
422-Caro, Maurice	1308-M
424-Bernstein, Mrs. Clara	637-R
425-Geara, Mrs. Minnie	398-J
425-Odom, J. D.	398-J
426-Anderson, Goldie	576-J
426-Moore, Frances	
426½-	
441-Ross, Mrs. Emma	647-W
442-Eisenlauer, Lawrence	415-W
443-Hanahan, Cletis	310-R
444-Young, Mrs. John A.	5764
445-Ruigh, William	
446-	

NEVILLE STREET

318-Campbell, Geo. A.	768-J
319-Ellis, Mertle	1215-J
321-Braly, Al	1674-WX
323-Kelley, W. E.	1215-R
325-Chorpening, C. D.	
401-Wiltshire, R. E.	1172-W
402-Hornsby, Perry L.	1273
403-Frisbie, John B.	
404-Senna, William M.	1237-J
405-Harrison, B. F.	1172-J
406-Creghill, Jack T.	
407-Norman, William	1422-RX
408-Bacome, Mrs. Nancy	821-M
408-Pulliam, W. P.	821-M
409-Teixeira, John C.	1674-MX
411-Patton, Chalace, Jr.	
511-Chambers, Chas. R.	668-W
515-Chatom, Thomas	952
517-Dickenson, Byron H.	1004-M
600-Davis, Lindsey W.	668-J
610-Vigario, Clarence E.	1171-M
625-Waidelich, James R.	1260-W
626-Silva, Joseph R.	568-R
628-Filippi, Ernest J.	744
629-	
630-Linn, Elmer F.	976-J
631-Tormohlen, Robert S.	306-W
635-Greer, Chas. B.	624

EAST 9th STREET

116-Tomer, Mrs. W. H.	639
118-Davids, Mrs. Harriet S.	653-R
121-Houston, Everett R.	223
122-Carner, William	319-M
123-Roulsten, Mrs. Jennie	1881-J
126-Warrock, W. D.	980
206-Seventh Day Adventist Church	
211-Dias, Manuel	1436-R
216-Brown, Mrs. Helena A.	1654-W
216-Williams, William	
216-Brown Dressmaking and Alterations	1654-W
218-	
219-Smith, Elmer P.	1470-J
219-Artist, Mrs. Myra	1470-J
220-Collins, Mrs.	319-JX
220-Dunn, Jerry	
220-Roberson, James	
223-Carpenter's Hall	846-J
225-Vartanian, K.	
226-	
228-Blank, Mrs. Kay	1488-R
228-Hopkins, Gladce	1488-R
230-Willard, Cleo	
230-Misenheimer, Vivian	
230-Allen, Marlin	
230-Wilkinson, Robert	
301-Barnes, Merril, Jr.	1898-M
304-McDonald, Garrett	1498-M
305-McDonald, Fred E.	
306-Hawthorne, Cecil L.	1312-W
307-Lewis, Reginald	843-J
307-Gordon, Mrs. Ruby	843-J
308-Lee, Bill	
311-Smith, Mrs. Geo. W.	425-J
314-Tomer, Mrs. L. L.	
315-Hardcastle, Virgil	
315-Martin, Homer	
319-Nagatani, Ray	843-MX
322-Mirelles, James	1517-M
326-Nagatani, Roy	
326-Nagatani, Mrs. Ayame	

327-Angioli, Mrs. Esther	1559-J
327-Bingham, Medford	1559-J
327-Bingham, Barbara	1559-J
328-Mizote, Roy	
330-Serpa, Manuel	573
330-Bruzowski, Edward	573
331-Yamamura, Howard	1519-W
331-Yamane, Mrs. Kura	1519-W
402-Gonzales, Felipe	1312-M
403-Lowe, William	314-M
404-Low, Shing S.	1392-M
410-Braz, Mrs. Maria	1294-W
411-Scheeringa, Mrs. Nellie	1252-W
412-Neal, William Leslie	1312-JX
415-Chono, Tokuji	1173-RX
415-Nakauchi, Yosh	1173-RX
415-Nakauchi, Toyoshi	1173-RX
418-Young, Charles H.	1312-R
419-Edwards, Grant	

423-Lowe, Van	1173-W
423-Lowe, Coy	1173-W
426-Brennecke, Henry F.	
427-Leeker, Henry C.	314-R
427-Bernett, Mrs. Nancy Lee	314-R
428-McKim, Robert	725-W
428-Overman, Wauneta	725-W
429-Steeter, Carl	314-W
502-Camacho, Ernest	
502-Pimentel, Frank, Jr.	1392-J
503-Stephenson, Orle	449-M
509-Bray, Mrs. Lida	
509-Hobert, Shirley	
512-Hamblin, Ren G.	
515-Chong, Frank	305
516-Sue, Laurence	
519-Young, Bew	449-W
519-Young, Dick	449-W
520-Kong, Ik	989-J
523-Mayes, John	449-J
523-Misenhimer, Mrs. Bertha	449-J
524-	
527-Hendricks, Master Sergeant James H.	584-J
527½-Wilson, Adaline M.	584-W
529-Wright, Roy H.	1206-R

529-B & B TOOL CO., WELL DRILL- INC	1206-R
529-Harbine, Mrs. Alice	
529-Wright, Sam	
530-	
602-Van Workum, John	725-M
602-Newhall, Franklin	725-M
603-Clark, Lonnie	
606-Gong, Fred	1310-JX
610-Gonzales, Thomas	1310-R
611-Green, Mrs. R. A.	584-M
613-Garcia, Mrs. Umatilla S.	
617-Mora, Mrs. Rebecca	985-R

WEST 9th STREET

607-HAZLETT RADIATOR REPAIRING	1466-J
612-Lopez, Florentino	899-J
615-Magdaleno, Treno	

NORMANDIE STREET

1302-MacDonald, Mrs. Rose	1556-M
1308-Smith, Austin T.	
1308-Jones, Mrs. Peggy	
1310-Estes, Hugh P.	349-R
1310-Vagario, Lenord	349-R
1310-Graham, Sammy Dean	349-R
1323-Jacinto, John	1780-J
1323-Vigario, Mrs. Mary	1780-J
1326-Simas, Mrs. Mary B.	1209-W
1327-Ramsey, Eldon D.	1780-R
1327-Graham, Mrs. Ida	1780-R
1328-Barros, Joe F.	797-W
1334-Furman, J. I.	1456-W
1335-Ivancovich, Mrs. D. P.	407-W
1401-Watkins, Homer E.	458-W
1402-Stewart, Blaine	1274-J
1402-Stewart, Amos	1274-J
1404-Van Gronigen, John	1456-R
1406-Christian, George	839-W
1619-Seaman, Kitch	797-M
1619-Simas, Joe	797-M
1621-Stales, Harry Nick	1045-J
1623-Vigario, Mrs. Olivia	1435-W
1623-DeCesare, Joseph	1435-W
1624-Stryd, A.	666-W

142

1949 (Adjacent) 200 Block of East 9th Street

SCOTT STREET

204-Olvera, Andre	
204-Guerrero, Refugio	
205-Margrito, Olvera	
208-Aviles, Theodore	
209-Garcia, B.	
210-Salas, Ray	1299-W
217-Esparza, Urbano	1865-J
218-Ayala, Matias	
224-Diaz, Tony	603-W
224-Escobedo, Rev. Joe	603-W
228-Sanchez, Peter L.	1975-M
229-Parra, Cruz	603-M
231-Brieno, Joe	
310-Prieto, Antonio	

EAST SECOND STREET

105-Blakeney, Mrs. Cornelia	1896-J
108-Kinnard, Mrs. Clifford	
108-Patterson, Zetta Lee	
109-Taylor, Deril, Sr.	437-J
109-Moulden, Bill	437-J
113-Ross, Mrs. Mary B.	437-W
113-Monder, George H.	437-W
113-Watts, Cathline	437-W
113-Watts, Mary	437-W
114-Martinez, Natividad	
121-Brazil, Cornelius	1961-R
126-Lopez, Augustine	
128-Lopez, Ralph	
128-Del Real, Lupe	
130-Acosta, Mrs. Catherin	
130-Acosta, Danial	
201-Aguirre, David	1541-WX
201-Alvarez, Lynda	1541-WX
201-Alvarez, Raymond	1541-WX
205-Matsunaga, Genso	
208-Bowen, David	
210-Alvarado, Jesus, Sr.	
211-Cooper, Lincon	
212-Alvarado, Mrs. Manuela	1535-R
212-Castillo, Carlos, Sr.	
217-Mendez, Salvador	
218-Jaramillo, Fortino, Sr.	
218-Nava, Manuel	
222-Hernandez, Conrad	1487-M
222-Hernandez, Frank	
223-Perez, Robert	1673-J
225-Armenta, Raymond, Sr.	
229-Alonzo, Mrs. Antonia	
229-Martinez, Gadalupe	
300-Pruitt, Maggie	
306-Sanches, Gernado	
307-Bowen, George W.	1535-J
307½-Williams, Joe	
308-Fabella, Sam, Sr.	1391-RX
311-Woods, Levi	
312-Bowen, Mrs. Elizebeth	
316-Cordero, Frank, Sr.	
316½-Ramirez, Jessie	
319-°	
327-Bowen, Sam R., Sr.	1673-W
328-Villalobos, Mrs. Maria	
329-Apodaca, Elijo	1961-W
329-Ramirez, Manuel	1961-W
329-Angle, Sunday	1961-W
400-Cordero, Octavio	
404-Espinoza, Nick	339-W
416-Rodriguez, Mrs. Nancy	
416-Valdez, Augustine	
416-Valdez, Angle	
420-Perez, Searpio, Sr.	
422-Diaz, C. C.	
Hanford Cemetery	

WEST SECOND STREET

106-Vieyra, Edward	
109-Lopez, Mrs. Bernarda	
112-°	
113-Frazier, Cornelius, Sr.	1391-I
115-Hardin, William J., Sr.	1391-W
115-McGrew, August	1391-W
116-Solis, Johnnie	
116-Garcia, Charles	
116-Garcia, Barbara	
118-Macias, Anastacio D.	
118-Regalado, Art	
119-°	

120-Sanches, Mrs. Carmen	
203-Patchett, Walter	
203-Davis, Virginia	
205-Robison, A. G.	
207-Lee, Mrs. Doshie	1412-R
208-Contreras, Joe, Sr.	
209-Bean, Charley	
211-Dailey, Ellerd	
215-Community Grocery	
215-Mejia, A.	1487-W
215-Adams, Jean	1487-W
217-Canalez, Simon	1487-W
217½-Paz, Alfonso, Sr.	
218-Yanes, Jim, Sr.	
218-Guerra, Mrs. Phyllis	872-J
222-Castanon, Safeeino	
222-Moran, Mrs. Mickey	
222-Yanes, Merle	
222-Romero, Emie	1484-W
226-Flores, John C.	
226-Gomez, Leonard	
226-Lechuga, Rebecca	
227-Canalez, Jess	
228-Rodriguez, Frank	
231-Ramirez, Juan	
231-Perez, Henry, Sr.	
302-Carrillo, John	872-MX
302-Castillo, Mrs. Nellie	872-MX
302½-Carrillo, Ralph	
306-Vasquez, Louie	
306-Angel, Chencho	
306-Gutierrez, Lucio	
310-Archuleta, Jose M., Sr.	
310-Archuleta, Joseph, Sr.	
312-Ramos, Lee, Sr.	
312½-Banuelos, Gabrial	
312½-Naranjo, Jovita	
312½-Naranjo, Mike	
312½-Naranjo, Lucy	
314-Delgado, Mrs. Lucy	
314-Tores, Albert	
314-Tores, Lalo	
314-Tores, Davie	
314-Tores, Rtuio	
314-Tores, Lupe	
316-Godina, Mrs. Julia	
318-Lopez, Luz	
321-Valle, Martin	
331-°	

EAST SEVENTH STREET

Oberlin's Jewelers	1333
102-Collector of Internal Revenue	1447
102-Selective Service Board No. 73	524
102-Kings Co. Tuberculosis & Health Association	1326-M
102-Thomas, Dr. A. Stanley	536-J
102-Farmers Insurance Group	1262-W
102-Brakoulis, A. P.	1567-R
102-Campos, Dr. Melvin	1514
104-Green Mill Cafe	413
106-Lee's Cafe	1020-J
107-HANFORD HOTEL	311
108-Van's Appliance	575
108½-Smith, Bob	
108½-Blaylock, Eutra	
108½-Zephien, Johnny	
108½-Frilot, Mrs. Verda	1208-J
108½-Sylvester, Hank	
108½-Singer, Jerry	1208-R
108½-Angelica Apartments	
110-Farm Labor Office	485
112-126-COUSINS TRACTOR CO.	177
121-Bertram Motor Sales, DeSoto and Plymouth	1080
Shore, Glenn E., Associated Service	939
Shell Service	425-R
202-BILL STEVENSON INC., Ford & Mercury	1640
203-LEMMON BROTHERS, Used Cars Chevrolet Sales and Service	730
206-Bertram Motor Sales, Used Cars	1403-W
216-McDuffee, Paul T., Pontiac Dealer	1284
220-Sweeney, Mary	530
220-Baker, Agnes	1898-W
220-Cohen, Leo	1898-W
220-Richardson, Louis	1540-W
220-Hatter, C. E.	1477-M
220-Angioli, Albert	1353-M

145

1949 (Adjacent) 200 Block of East 7th Street

221-Coffee Cup Cafe	
223-Wilson, Bobby	1868-W
223-Coplin's Rooms	1868-W
223-Coplin, Frank	1868-W
222-224-Ramous, E. A., Motor Sales	1182
Junell's Garage	1083-J
Toby's Mobile Service	1124
233-Signal Service	1555
300-Smart & Final Co. Ltd.	1267
301-Troxler, Mrs. Anita	574-R
302-Omata, Mrs. Kane	1449
302-Omata, Shiro	1449
302-Omata, Jiro	1449
303-Deardorff Inn	
306-Tokumoto, Mrs. T.	1083-R
306-Central Fish Market	1083-R
309-Hanford Farm Supply Co.	316 or 317
310-Sunset Garage	1337-J
311-Holt, Sam, Used Cars	173
314-Ideal Barber Shop	
314-Havara Pool Hall	
314-A-1 WATCH SHOP	
316-Mac's Cafe	
316½	
318	
319-Chapala Cafe & Pool Hall	1632-J
319½-Palmistry	
320-Hanford Fish Market	1515
321-HOWARD DRUGS	1519-W
322-La Chiquita Inn	580
322½	
324	
325-Victory Theatre	468
326	
327-Royal Cafe	883
329-Royal Hotel	1208
330-Tom's Cafe	693
333-State Market	80
401-LOTUS BOWL	216
404-CHERRY BLOSSOM TEA ROOM	491
405-407-NATIONAL MARKET	920
406-VALLEY MART	1190
409-LOWE'S VARIETY	
410-Sue, Y. T. Co.	759
413-Hanford Meat & Provision Co.	1474
414-Choon Soo Co.	555
417-TOMMIE'S RADIO	1074-J
418-Sue, L. T. Co.	191
419-SAN JOAQUIN NURSERY	1494-W
420-China Cafe	1148
429-Reliable Used Cars	
430-Foster's Garage	1567-J
501-Tolliver, W., Service	690
509-Kim's Drive In	66-W
511-Fuller Motor Sales	384-W
512-FOSTER'S OLD FASHIONED FREEZE	818-J
527-Carrell, J. W. Underwood Agency	1244-W
Richfield Station	
527-P & A BEACON SERVICE	1279
530-FIELD, "CY" RICHFIELD SER- VICE	1523-W
600-BURK'S RADIO & REFRIGERATION SERVICE	1538-R
600-Waite, George, Auto Painting	
600-Young's Texico Service	1538-M
601-Hanford Bottling Co.	45 & 46
617-Union Service Station, Casimiro, Frank P.	1461
Vigario Service	1296
714-BUTANE PROPANE SUPPLY CO.	1052
721-Quaresma, Manuel	394
723-Perry, Raymond	394
725-Black, Harry Ralston	
750-King & Queen Club	
752-King & Queen Liquors	
756-Powell's Grocery	506-J
760-ACE PLUMBING SUPPLIES	1506-W
800-Briner's Sheet Metal Works	1206-J

WEST SEVENTH STREET

100-BARTHOLOMEW'S DRUG STORE	20
101-SECURITY-FIRST NATIONAL BANK	1688
104-TARR'S MEN & BOY'S SHOP	107
106-Brunswick Cafe	185
106½-Brunswick Barber Shop	1255
107	

108-Williams, J. S., Co.	607
109-Tomer's Drug Co.	18
110-Western Auto	78
112-Chatten Insurance Agency	38
112-Doo Le Cavalier Electric Shop	25
113-Mattos & Williams	320
114-TREND O' FASHION	613-W
115-McNAMARA & FORD CLEANERS	129
115-Remor's	1166
116-Karl's Shoe Store	
117-Rasmussen Jewellery	188
118-ECONOMY DRUG CO.	1000
119-PEDEN'S CAFE	275
120-Kirby's Shoe Store	1119
121-CASSIDY'S SHOE STORE	514
122-Newberry, J. J., Co.	1014
123-Singer Sewing Center	332-J
123½-Odenheimer, M. G., Insurance	84
123½-Wood, Robert L., Insurance	291-M
123½-United Geophysical Company, Inc.	295-W
123½-STAR STENOGRAPHIC SER- VICE	955-W
123-Martin, William M., Attorney at Law	403 & 378-J
123½-Sweeney, Dr. M. P.	1188
123½-Groeneveld, Mrs. Otto J., Executive Director Kings County Area Council, Girl Scouts	259-R
123½-Kings County Council of Girl Scouts	1693
123½-Barrons, Arnold A.	955-J
123½-Young Men's Christian Association of Kings County	1127
123½-Kings County Republican Central Committee	1159
125-MIRVISS DRESS SHOP	521
127-Fulford, R. S., Optometrist	1041
127-Cobb, Geo. A., Optometrist	1041
128-Woolworth, F. W., Co.	195-W
129-PETER PAN	196
130-LAMOINE DRUG CO.	7
131-Eberle's Jewellery Store	812
133-Mode O' Day	1372-W
205-Ferrel's Barber Shop	1406-J
206-ANGLO CALIFORNIA NATIONAL BANK, CONTRACT DEPT.	
207-KINGS STATIONER'S	581-W
208-SECURITY TITLE INSURANCE & GUARANTEE COMPANY	28
209-Melody Shop	1406-W
210-deCampos, Dr. R.	140-J
210-Drummond, Dr. J. R. D.D.S.	1588
212-DRISKELL'S	875
213-ABBOTTS ELECTRIC STORE	197
215-Johnson's Cafe	388-W
216-SEARS, ROEBUCK & CO.	505 & 508
216½	
216½-Hoskins, Harold	
216½-Shaw, Milton	
216½-Gidre, Velda	1427-R
216½-Yates, Arthur	1526-W
216½-Wallace, Betty	
217-HANFORD APPLIANCE CO.	57
217-RATCLIFFE'S APPAREL	222
219-Hanford Liquor Co.	1384
219½-Charlton Beauty Shoppe	174
221-McGUIRE, ESTHER, INSURANCE & REAL ESTATE	479
222-Firestone Store	1322 & 1323
223-HANFORD SENTINEL-JOURNAL	15
223½-Western Union	43
Purity Market No. 130	
PELLETIER, FRED, SERVICE	1545 & 49
300	
301-Monty's Union Service	871
304	
305-Green Motor Parts	868
305-Hanford Auto Electric Shop	220
311-Hodges, Stephin J.	1965-RX
313-Hanford Motor Sales	680
328-Gomes, Mrs. A. P.	483-W
328-McHale, R. B.	483-W
328-LaMee, Donald	483-W
328-Floyd, Samuel S.	483-W
331-Finance & Thrift Co.	1415
407-SMITH, CECIL, BUILDER'S HARD- WARE	258-J
409-Santa Fe Barber Shop	439-W
409-Castro, R. Frank	439-W
410-Music, Phonograph Supplies	1242-W
415-Boogaard Used Appliance Co.	1410-W

146

1949 (Adjacent) 200 Block of East 7th Street

1415-Macedo, Manuel 1235-M
 1508-Bales, Harris S. 1254-M
 1512-Flores, Edward 1104-W
 1516-Oliver, Mrs. John
 1518-Ferguson, Mrs. Virginia 559-J
 1519-McKee, G. Joseph 1309-M
 1521-Bertholf, Robert C. 1235-W
 1614-Alexander, Vincent E. 559-R
 1618-Osborn, Raymond Smith 761-M
 1620-Brown, Everett 1254-W
 1623-Worley, John B. 583-J
 1625-Randall, Charles W. 1288-J
 1627-Amaral, Joe T. 1209-J
 1629-°

SOUTH GREEN STREET

207-Casurez, Ramond

EAST ARMONA-HANFORD HIGHWAY

104-Cooper, J. D.
 116-Elliott, James D.
 122-Cano, Abe
 124-Tapia, Hildo
 128-Johnson, J. T.
 132-Escher, Joseph
 Carroll, Leonard 1894-J
 Carroll, Murrell 1894-J
 Yeghoian, Paul 612-W
 Legarreta, Joe 1894-W
 Monuos, Felipe
 110-Vanegas, Pablo
 Doran, Andrew 1867-J
 201-Sanchez, Nature
 203-Sanchez, J. C. 1867-M
 205-Garcia, Peter B.
 301-Vizcarra, Julio 1975-R
 304-°
 318-Burkett, Addie
 San Joaquin Cotton Oil Company 1064
 Ambrosini, A. S.
 510-Loya, Gusty 363-R
 528-Noland, Clifford 1090-W
 Waldorf, Oliver
 Hinkle, Ralph 1345-J
 KINGS COUNTY CEMENT PIPE
 CO. 729-J-2

HARDCASTLE AVENUE

Andert, Raymond 1238-M
 Trimble, H. M.
 30-McAllister, Floyd M. 1992-JX
 31-Logan, Luther 1409-J
 32-Roberts, Shirley
 33-Burgess, E. W.
 34-Cardoza, Tony, Jr. 1624-M
 39-Smith, Mrs. Ferne 1409-W
 43-Koch, Frank
 45-Brown, Louis 1409-M
 46-Umland, William H.
 Mays, Malinda 1163-WX
 Avila, Lloydine 1163-WX
 Casimiro, Janice 1163-WX
 47-Raffels, Charley
 49-Hart, George
 50-Lee, James
 Thomas, Dr. A. Stanley 1783-RX
 Martin, Faye
 53-Nesci, Ioseph 1307-W
 Jones, W. R.
 Squier, Mrs. Carrie

NORTH HARRIS STREET

214-Fulton Furniture Co. 1282-W
 302-Reves, Robert E. 1436-WX
 306-Thompson, Alfred W. 846-W
 308-Seals, Wm.
 310-LaRue, Harry C.
 311-Salvation Army 988-J
 311-Jones, Captain Herbert 988-J
 319-Knights of Pythias Lodge Hall 988-W
 320-Allen, W. T. 1034-W
 320-Hettick, L. A.
 320-Cauley, Miss T.
 320-Knott, H. M.
 320-Magenheimer, Mrs. Nora
 320-Hays, Josephine
 406-Walbridge, Ban 596-WX

406-Houston, Mrs. M. A. 596-WX
 410-Anderson, W. R. 319-W
 410-Martin, Mrs. W. H. 319-W
 411-Betz, Mrs. Anna S.
 411-Lake, Donald Oscar 1392-R
 416-Coe, Miss Myra 653-M
 416-Robertson, Miss Daphne 1528-M
 416-Reed, Miss Maxine
 416-Reed, Miss Ruby 1542-M
 416-Dean, Mrs. Vera 1363
 416-Lowery, Louise 1363
 416-Lowery, Lula Belle
 418-Beckman, Charles E. 1528-W
 506-Jones, J. Lloyd 1578-J
 508-Shrable, Ray 499-RX
 508-Ball, Dale 499-RX
 510-Gilson, Claude
 512-McDonald, George W. 419-R
 512-Lang, Miss Anna
 516-Buiense, Mrs. Nellie 1578-W
 616-Wilson, T. K., Sr.
 618-Wray, Belle
 703-Holmes, Dr. M. L., Chiropractor 168
 707-Adams, Ray M. 1078-M
 712-Simas, Antonio 892-R
 712-Machado, Frank 892-R
 717-Rogers, Mrs. Lillie 816-M
 718-Brown, Estle T. 807-M
 719-Butts, Arthur 1331-W
 800-Misenhimer, Rex W. 892-WX
 801-Keller, Robert J. 643-J
 809-Stacy, Ben L. 782-R
 811-Fisher, Mrs. Ruth 554-J
 813-Bishop, Wm. F. 281-J
 815-Claasen, Louis W. 582-J
 901-Brooks, Miss Georgia 522-J
 901-Valast, Van 522-J
 901½-Chorak, Nick I. 85-J
 919-Washburn, M. B. 1028
 1000-McCarthy, Thomas Memorial School 1295
 1013-Rapp, H. A. 569-W
 1017-Boyer, Albert W. 1257-W
 1017-Asbury, Geneva 1257-W
 1019-Walling, A. L. 466-M
 1019-Hotchkiss, Mrs. Cynthia 466-M
 1021-Davis, C. D. 1142-J
 1023-Rogers, Anna
 1026-Martin, W. L. 1257-J
 1100-Ross, Walter J. 466-J
 1101-Hibbard, Floyd N. 695-R
 1101-O'Daniel, Lester D. 695-R
 1101-Mattos, Richard 695-R
 1110-Thomas, Nathan R.
 1116-Williams, Lloyd E. 466-W
 1117-Barbeiro, Mrs. R. H. 466-R
 1117-Kelley, W. F. 466-R
 1117½-Herwynen, John
 1122-Thomas, Miss Louise 268
 1123-Smith, Rev. Richard 1459-J
 1124-Lee, Clyde H., Sr. 1373-M
 1124-Cutruzulla, Al 1373-M
 1130-McKim, M. D. 1373-J
 1201-Hill, James K. 456-WX
 1217-Bisbing, Ernest L. 1669-R
 1222-Fagundes, Olimpia 728-R
 1222-Silva, Mary P. 728-R
 1223-Bollenbacher, Floyd 418-J
 1225-Wilson, Clarence H. 1142-W
 1226-Noerenberg, Hubert 1269-J
 1227-Lackey, Cherter C. 695-M
 1229-Andert, W. O.
 1230-Taylor, Russell V. 734
 1233-Rapozo, Arthur 642-W
 1241-Bohl, Axel 845-M
 1250-Reid, Mrs. Esther H. 648-W
 1301-OLIPHANT, FRED C. 1459-W
 1301-Hart, Mrs. Ida 1459-W
 1305-Vaughn, Mrs. Mary E. 839-R
 1305-Bradd, Mrs. Erma 839-R
 1306-Borzic, Pasquelina
 1306-Borzic, Sylvia
 1308-Janes, A. S. 1579-W
 1308-Philp, Miss Jerry 1579-W
 1309-Odland, Jack 1781-JX
 1310-Brown, J. F. 1108
 1315-Rose, Clarence L. 1781-W
 1318-Gonigan, John A. 971-W
 1319-DeCosta, Everett 383-J
 1321-Andrews, James A. 1977-J
 1400-Lemos, Tony 958-W
 1401-Rogers, Leonard A. 839-M

134

1949 (Adjacent) 100-300 Block of North Harris Street

ALTA WAY

1324-Trulock, Elmer E.	1871-J
1325-Price, Ray	
1326-Allen, Paul	
1328-Largent, Nelson	
1329-Pharr, Travis	1780-W
1330-Joaquin, Leland	1556-W
1331-Enzel, Dale	
1332-Vieira, John	1556-R
1333-Scroggin, Dennis B.	

BALL PARK AVE.

203-Del Real, Lupe	
205-Yrigullen, Manuel	
207-Lopez, Andrew	
209-Ochoa, Clotilde	1581-R
211-Graven, Ted	1535-M
213-Perez, Manuel	1581-W
306½-Green, Henry	
307-Wilson, Joe	
312-Valtierra, Jose	
320-Brooks, C. W.	
328-Turner, George	

BASS STREET

504-Fairfield, Mrs. Birdella	1873-R
504-Rogers, Mrs. Josephine T.	1873-R
506-Rose, Willie	
507-Ireland, Al	1871-W
510-Styles, Mrs. Harriet	1983-J
510-Cossitt, Harlow H.	1983-J
511-Wooten, James	

BEULAH STREET

Richard, Delmer I.	1311-W
Sain, Milton J.	1463-R
Ryder, Dorothy	1563-R
Hunter, L. E.	1563-M
DeBrum, M. P.	1892-J
Garcia, George	1892-J
Bettencourt, Ed	1311-J
Lemos, Henry	1311-R
Miller, J. H.	1311-M
Mynderup, Irvan	1438-J
Trimmer, Charles	1892-WX
Isom, Mack	516-M
Lisk, Geo. M.	
Hanford House Movers	
Esrey, Mrs. Alma Blair	1563-W
Terra, Earnest	
Wright, Bruce	516-J
Ware, Curtis	1438-W
Woodworth, Mrs. V.	
Perteet, Lloyd	
Callaway, Roy	
Smith, Leon	516-R
Watkins, Mrs. S. E.	534
Detrich, Mrs. Clara P.	534

BRADEN STREET

203-Angioli, Dominick	1157-J
205-Silva, Robert E.	341-W
206-Crawford, Francis	1484-M
207-Sigala, Tony	
216-Garcia, Don	1484-R
218-Marchant, Cleo	
220-Mendez, Mrs. Petra	
231-Tabara, Willie	
231-Gray, Cleves	
300-Parra, Mrs. Ruby	1484-J
300-Martinez, Manuel	1484-J
301-Norton, J. W.	
301-Jolliff, C. C.	
305-Driquez, Maria B.	
305-Rea, Ralph	
319-Gonzales, Lino	
320-Samano, Lauro	

NORTH BROWN

115-Jack's Place	
115-Marshall, Jack C.	
213-Habara, Sam Surkichi	
215-Inori, K. Rev.	78-W
218-Krause, John F.	209
218-Tuttle, Rev. Harry	209
301-Murphy, E. F.	
301-Ried, Billy Wayne	
301-Ried, Mary	
301-Murphy, J. H.	
303-Freer, James	
307-Winslow, Mrs. Clara	1898-R
307-Cotter, Pierce	1898-R
307½-Cotter's Grocery	
308-Bean, Jeff H.	
308-Robinson, Barbara	
308-Osorio, Helen E.	
309-Cogel, Edith	1403-J
309½-Miller, Mrs. Alene	1559-W
311-White, Howard	
310-Fagundes, Alfred	1034-J
317-Blancett, Jos. H.	1559-M
320-Verderziel, Mrs. A.	1470-W
401-Foster, Robert H.	
407-Peters, Homer	1498-W
407-Boze, Etta	1498-W
Southern Missionary Baptist Branch Church	
408-Heitmeyer, Amanda	
408-Dittes, Erma	
703-Brown, Edward	736-J
803-Garman, Roy	
1010-Rush, Elvin	1289-J
1013-°	
1015-Nyswonger, Albert	
1016-Kelmer, Charles Adam	1118-J
1016-Tucker, Fanney	1118-J
1017-Cooper, Alfred	
1017-Lee, T. J.	
1018-Feaver, Everett	
1020-Shelton, Mrs. O. B.	1035
1020-Lansford, Harve	1035
1022-Brewer, Henry	1118-W
1023-Worley, Arthur	379-W
1023-Worley, Lola	379-W
1024-Hicks, Mrs. Inez	
1026-Donald, Lewis L.	997-J
1028-Santos, Valdemar	1989-M
1030-Blevins, Ted	
1032-Hays, Delaney	
1033-Lemos, A. S.	
1123-°	
1125-°	
1202-Jacobson, Russell	578-J
1203-Burk, Edmond	379-JX
1206-Wolfe, K. D.	578-R
1206-Gilliland, Gordon	578-R
1215-Hays, Guy	1335-R
1216-Cardoza, Albino	
1216A-Kelley, Axie Luciel	1505-W
1218-Lemos, Tony, Jr.	1319-R
1219-Hedberg, Mrs. Lou Delia	412-J
1225-Faria, Joseph, Jr.	862-J
1225-Faria, Joseph, Sr.	862-J
1225-Driskell, Mrs. Nila	862-J
1226-Willbanks, Jack	
1230-Nicholson, Dave C.	1572-J
1233-Rosa, John J.	
1236-Frauenheim, A. F.	1960-J
1240-Goldsmith, R. L.	648-J
1240-Hammond, Kathleen	648-J
1241-Corley, Walter J.	1309-J

SOUTH BROWN STREET

Clement Brother's Locker Plant	897-W
109-Home Kitchen Cafe	1074-W
109-Ragsdale, J. H.	1074-W
109-Morena, Alice	1074-W
109-Benson, Henry	1074-W

123

1949 (Adjacent) 100-300 Block of North Brown Street

APPENDIX E

ERS DATABASE

RecCheck

The Standard for ASTM/AAI Radius Searches

(One Mile Environmental Records Search, Exceeds ASTM 1527/1528 and EPA All Appropriate Inquiry)

Area Report Results

REPORT RESULTS



Site Location:

APNs 012-042-004, 012-042-009, 012-042-010, 012-042-011, 012-042-012, 012-042-013, 012-042-014, 012-042-015, 012-042-017
APNs 010-275-008, 010-275-009, 010-275-010, 010-275-011
Hanford, CA 93230
(N 36-19-40, W 119-38-36) NAD83

Client:

UltraSystems Environmental

TABLE OF CONTENTS

<u>EXECUTIVE SUMMARY</u>	<u>1</u>
<u>SUMMARY OF OCCURRENCES</u>	<u>3</u>
<u>POTENTIAL AREAS OF CONCERN/CONTAMINATION SUMMARY</u>	<u>24</u>
<u>DATABASE OCCURRENCE SUMMARY</u>	<u>24</u>
<u>SITE LOCATION TOPOGRAPHIC MAP</u>	<u>33</u>
<u>SITE LOCATION MAP</u>	<u>34</u>
<u>1-MILE RADIUS STREET MAP W/OCCURRENCES (MAP1)</u>	<u>35</u>
<u>GRID LAYOUT MAP KEY</u>	<u>36</u>
<u>GRID MAP 101</u>	<u>37</u>
<u>GRID MAP 102</u>	<u>38</u>
<u>GRID MAP 103</u>	<u>39</u>
<u>GRID MAP 104</u>	<u>40</u>
<u>GRID MAP 105</u>	<u>41</u>
<u>GRID MAP 106</u>	<u>42</u>
<u>GRID MAP 107</u>	<u>43</u>
<u>GRID MAP 108</u>	<u>44</u>
<u>GRID MAP 109</u>	<u>45</u>
<u>1-MILE TOPOGRAPHIC MAP W/OCCURRENCES (MAP4)</u>	<u>46</u>
<u>AGENCY DIFFERENCES IN MAPPED LOCATIONS (MAP5)</u>	<u>47</u>
<u>SUMMARY OF AGENCY DIFFERENCES</u>	<u>48</u>
<u>MAPPED AIR PERMITS WITH POTENTIAL DISPERSION (MAP6)</u>	<u>50</u>
<u>LISTED OCCURRENCE DETAILS</u>	<u>51</u>
<u>RECORDS SOURCES SEARCHED</u>	<u>224</u>
<u>UN-MAPPABLE OCCURRENCES</u>	<u>238</u>
<u>DISCLAIMER, LIMITS AND LIABILITIES</u>	<u>239</u>

EXECUTIVE SUMMARY

INFORMATION ON THE REQUESTED LOCATION

Site Address:	APNs 012-042-004, 012-042-009, 012-042-010, 012-042-011, 012-042-012, 012-042-013, 012-042-014, 012-042-015, 012-042-017 APNs 010-275-008, 010-275-009, 010-275-010, 010-275-011 Hanford, CA 93230
Client Project Name/Number:	Kings County KART Project UEI # 7014
Coordinates:	N 36-19-40, W 119-38-36 (NAD 83) 36.3277651291754, -119.643457176986
Date of Report	June 14, 2019
ERS Project Number:	2104708495
Subject Site Listed on the following lists:	Hist-Other,Hist-UST-CA
Subject Site Listed as Map ID#:	Multiple Map IDs
USGS 7.5 Minute Quad Map:	Hanford (2015-02-23)
Subject Site Located within a Potential Area of Concern:	No
Township, Section and Range:	Township: 18S Range: 21E Section: 36 Baseline: Mt. Diablo
Site Elevation: (feet above or below (-) mean sea level)	Approximately 249 ft near the center of the area.
Flood Zone: (FEMA Q3 Digital Data)	Panel: 06031C0185C, Effective Date: 6/16/2009 Zone X - Area of minimal flood hazard, usually depicted on FIRMs as above the 500-year flood level.
Fire Insurance Map Coverage:	Coverage May Exist in Hanford. Years: 1885, 1888, 1891, 1892, 1898, 1901, 1905, 1913, 1919, 1925, 1942, 1950, 1956, 1958, 1962. Sources: ERS; California State Univ., Northridge ; Kings County Library, Hanford Branch ; Formerly US Census Bureau, Jeffersonville, IN ; ; Fresno County Free Library
Radon Information:	EPA Radon Zone: 3 (Predicted avg for county: < 2 pCi/L)For zip code 93230: Number of tests per zip code: 13 Number of tests where radon is > 4 pCi/L: 1 Percentage of test where radon is > 4 pCi/L: 7.69% Other Information: Not Reported

Search Radius Expansion Size: (In Miles)	0
Soil Type: (USDA Soil Survey Geographic Database) (SSURGO)	Urban land Map Unit Type: Consociation Hydric: No
Zip Codes Searched for "Un-Mappable" Sites:	Not Researched
Occurrence Count:	261

SUMMARY OF OCCURRENCES

MAP ID	ID/SITE NAME	ADDRESS	DATABASE	STATUS	DISTANCE (MILES)	ELEV DIFF (FEET)
1 Maps: 1, 4	112-1981-Hanford Joe's Automotive Mach Shop	216 E 7th St Hanford	Hist-Other	Listed	Subject Site	N/A
2 Maps: 1, 4	261873 ROT K FUKUDA	226 E 8TH ST HANFORD CA OIO	Hist-UST-CA	Listed	Subject Site	N/A
3 Maps: 1, 4	53-1959-1960- Hanford Ford-Falcon- Lincoln-Mercury Sales & Service	225 N Harris Hanford	Hist-Auto Dealers	Listed	< 0.01 W	N/A
3 Maps: 1, 4	CAL000148136 LIBERTY CHRYSLER PLYMOUTH DODGE JEEP EAG	225 NORTH HARRIS HANFORD	HWIS-CA	Listed	< 0.01 W	N/A
4 Maps: 1, 4	54-1959-1960- Hanford Ford-Falcon- Lincoln-Mercury Sales & Service	202 E 7th Hanford	Hist-Auto Dealers	Listed	< 0.01 S	N/A
5 Maps: 1, 4	5-1959-1960- Hanford Hanford Radiator Works	214 N Harris Hanford	Hist-Auto Repair	Listed	< 0.01 W	N/A
6 Maps: 1, 4	40-1959-1960- Hanford Worley's Auto Electric & Radiator Service	232 E 7th Hanford	Hist-Auto Repair	Listed	< 0.01 S	N/A
6 Maps: 1, 4	131-1959-1960- Hanford Toby's Mobil Service	232 E 7th Hanford	Hist-Service Stations	Listed	< 0.01 S	N/A
7 Maps: 1, 4	52-1959-1960- Hanford Chevrolet Cars and Trucks	203 E 7th Hanford	Hist-Auto Dealers	Listed	0.01 S	N/A
7 Maps: 1, 4	26-1959-1960- Hanford Lemmon Brothers	203 E 7th Hanford	Hist-Auto Repair	Listed	0.01 S	N/A
8 Maps: 1, 4	19-1959-1960- Hanford Ev's Muffler Service	233 E 7th Hanford	Hist-Auto Repair	Listed	0.01 S	N/A

MAP ID	ID/SITE NAME	ADDRESS	DATABASE	STATUS	DISTANCE (MILES)	ELEV DIFF (FEET)
9 Maps: 1, 4	34803 Bret's Sales & Leasing	124 E 7th St Hanford	Hist-Auto Dealers	Listed	0.01 W	N/A
10 Maps: 1, 4	36-1959-1960- Hanford Sunset Garage	310 E 7th Hanford	Hist-Auto Repair	Listed	0.02 E	N/A
11 Maps: 1, 4	1556463-PD SHELTON & ANDERSON AUTO GLASS	300 E 7TH ST HANFORD	Hist-Vehicle-Parts	Listed	0.02 E	N/A
12 Maps: 1, 4	611021-PD WORLEY AUTO ELECTRIC	211 N BROWN ST HANFORD	Hist-Auto Repair	Listed	0.03 E	N/A
12 Maps: 1, 4	50-1981-Hanford Worley Auto Electric Inc	211 N Brown St Hanford	Hist-Auto Repair	Listed	0.03 E	N/A
12 Maps: 1, 4	77-2000-Hanford Worley's Auto Center	211 N Brown St Hanford	Hist-Auto Repair	Listed	0.03 E	N/A
13 Maps: 1, 4	CAC002713979 MARYAM GRIMM	128 E. 8TH ST. HANFORD	HWIS-CA	Listed	0.03 NW	N/A
14 Maps: 1, 4	48-2000-Hanford Hanford Muffler	154 N Brown St Hanford	Hist-Auto Repair	Listed	0.03 S	N/A
15 Maps: 1, 4	110002849071 WORLEYS AUTO CTR	304 E 7TH ST HANFORD	FRS-US	Listed	0.03 E	N/A
15 Maps: 1, 4	3191399 WORLEYS AUTO CTR	304 E. 7TH ST HANFORD	Hist-CalFID-CA	Listed	0.03 E	N/A
15 Maps: 1, 4	3191399 WORLEYS AUTO CTR	304 E 7TH ST HANFORD	Hist-FINDS-US	Listed	0.03 E	N/A
15 Maps: 1, 4	CAD983589003 WORLEYS AUTO CTR	304 E 7TH ST HANFORD	RCRA-SQG-US	Listed	0.03 E	N/A
16 Maps: 1, 4	23-1981-Hanford Hanford Muffler Service	233 E 7th St Hanford	Hist-Auto Repair	Listed	0.03 S	N/A

MAP ID	ID/SITE NAME	ADDRESS	DATABASE	STATUS	DISTANCE (MILES)	ELEV DIFF (FEET)
17 Maps: 1 , 4	CAC002795640 BP SOLAR INTERNATIONAL, INC C/O RENEWABLE SOLAR ENERGY	211 E 7TH ST HANFORD	HWIS-CA	Listed	0.03 S	N/A
17 Maps: 1 , 4	CAC002752923 BP SOLAR INTERNATIONAL, INC C/O RENEWABLE SOLAR ENERGY	211 E 7TH ST HANFORD	HWIS-CA	Listed	0.03 S	N/A
18 Maps: 1 , 4	FA0000701-KNG KELLER'S CHEVROLET - CADILLAC	203 E SEVENTH ST HANFORD	CUPA-CA	Listed	0.03 S	N/A
18 Maps: 1 , 4	110006470602 ROBERTS'S CHEVROLET INC	203 E 7TH ST HANFORD	FRS-US	Listed	0.03 S	N/A
18 Maps: 1 , 4	722843-PD ROBERTS CHEVROLET-GEO- MEDIUM	203 E 7TH ST HANFORD	Hist-Auto Dealers	Listed	0.03 S	N/A
18 Maps: 1 , 4	10785 Keller's Chevrolet- Cadillac	203 E 7th St Hanford	Hist-Auto Dealers	Listed	0.03 S	N/A
18 Maps: 1 , 4	101447 ROBERT'S CHEVROLET	203 E 7TH ST Hanford	Hist-Auto Dealers	Listed	0.03 S	N/A
18 Maps: 1 , 4	BBF69942- CAD981436082 ROBERT'S CHEVROLET INC	203 E 7TH ST HANDORD	Hist-CA	No Longer Listed	0.03 S	N/A
18 Maps: 1 , 4	7706275 1X HILL, ROBERT	203 E. 7TH ST HANFORD	Hist-CalFID-CA	Listed	0.03 S	N/A
18 Maps: 1 , 4	357216 ROBERTSS CHEVROLET INC	203 E. 7TH ST HANFORD	Hist-CalFID-CA	Listed	0.03 S	N/A
18 Maps: 1 , 4	357216 ROBERTSS CHEVROLET INC	203 E 7TH ST HANFORD	Hist-FINDS-US	Listed	0.03 S	N/A

MAP ID	ID/SITE NAME	ADDRESS	DATABASE	STATUS	DISTANCE (MILES)	ELEV DIFF (FEET)
18 Maps: 1, 4	5CB2F9E- CAD981436082 ROBERTS'S CHEVROLET INC	203 E 7TH ST HANFORD	Hist-US	No Longer Listed	0.03 S	N/A
18 Maps: 1, 4	261243 ROBERTS CHEVROLET	203 E 7TH ST HANFORD	Hist-UST-CA	Listed	0.03 S	N/A
18 Maps: 1, 4	CAD981436082 ROBERT'S CHEVROLET INC	203 E 7TH ST HANDORD	HWIS-CA	Listed	0.03 S	N/A
18 Maps: 1, 4	CAD981436082 ROBERTS'S CHEVROLET INC	203 E 7TH ST HANFORD	RCRA-SQG-US	Listed	0.03 S	N/A
19 Maps: 1, 4	CAC002683478 THE APOSTOLIC ASSEMBLY OF GOD	301 N BROWN ST HANFORD	HWIS-CA	Listed	0.03 E	N/A
20 Maps: 1, 4	199974 CHARLIE'S TEXACO	330 7TH ST E HANFORD	CRSP-CA	Listed	0.03 E	N/A
20 Maps: 1, 4	110065428567 CHARLIE'S TEXACO	330 7TH ST E HANFORD	FRS-US	Listed	0.03 E	N/A
20 Maps: 1, 4	74AA9E4- T0603100170 CHARLIE'S TEXACO	330 7TH ST E HANFORD	Hist-CA	No Longer Listed	0.03 E	N/A
20 Maps: 1, 4	3191403 RODRIQUEZ TEXACO	330 E. 7TH HANFORD	Hist-CalFID-CA	Listed	0.03 E	N/A
20 Maps: 1, 4	115-1959-1960- Hanford Keaster's Mohawk Service	330 E 7th Hanford	Hist-Service Stations	Listed	0.03 E	N/A
20 Maps: 1, 4	270072 TEXACO SERVICE STATION	330 E 7TH HANFORD	Hist-UST-CA	Listed	0.03 E	N/A
20 Maps: 1, 4	3191403 RODRIQUEZ TEXACO	330 E 7TH HANFORD	Hist-USTReg-CA	Listed	0.03 E	N/A
20 Maps: 1, 4	T0603100170 CHARLIE'S TEXACO	330 7TH ST E HANFORD	LUST-Closed-CA	Completed - Case Closed	0.03 E	N/A

MAP ID	ID/SITE NAME	ADDRESS	DATABASE	STATUS	DISTANCE (MILES)	ELEV DIFF (FEET)
21 Maps: 1, 4	582035-PD SUNSET GARAGE	310 E 7TH ST HANFORD	Hist-Auto Repair	Listed	0.05 E	N/A
21 Maps: 1, 4	75-2000-Hanford Sunset Garage	310 E 7th St Hanford	Hist-Auto Repair	Listed	0.05 E	N/A
21 Maps: 1, 4	48-1981-Hanford Sunset Garage	310 E 7th St Hanford	Hist-Auto Repair	Listed	0.05 E	N/A
21 Maps: 1, 4	CAC002770004 TY MIZOTE	310 E. 7TH ST. HANFORD	HWIS-CA	Listed	0.05 E	N/A
22 Maps: 1, 4	35275 Hanford Equipment Co.	309 E 7TH ST HANFORD	AST-CRSP-CA	Listed	0.05 E	N/A
22 Maps: 1, 4	35275 Hanford Equipment Co.	309 E 7TH ST HANFORD	CRSP-CA	Listed	0.05 E	N/A
22 Maps: 1, 4	FA0000875-KNG HANFORD EQUIPMENT CO.	309 E SEVENTH ST HANFORD	CUPA-CA	Listed	0.05 E	N/A
22 Maps: 1, 4	110065732149 HANFORD EQUIPMENT CO.	309 E 7TH ST HANFORD	FRS-US	Listed	0.05 E	N/A
22 Maps: 1, 4	683240-PD HANFORD EQUIPMENT CO	309 E 7TH ST HANFORD	Hist-Auto Dealers	Listed	0.05 E	N/A
22 Maps: 1, 4	FA0000875-KNG HANFORD EQUIPMENT CO	309 E SEVENTH ST HANFORD	Hist-CA	Name Changed	0.05 E	N/A
22 Maps: 1, 4	3191400 HANFORD EQUIPMENT CO	309 E. 7TH ST HANFORD	Hist-CalFID-CA	Listed	0.05 E	N/A
22 Maps: 1, 4	236331 HANFORD EQUIPMENT CO INC	309 E SEVENTH STREET HANFORD	Hist-UST-CA	Listed	0.05 E	N/A
22 Maps: 1, 4	CAL000033454 HANFORD EQUIPMENT CO	309 EAST 7TH ST HANFORD	RCRA-NON-US	Listed	0.05 E	N/A

MAP ID	ID/SITE NAME	ADDRESS	DATABASE	STATUS	DISTANCE (MILES)	ELEV DIFF (FEET)
23 Maps: 1, 4	1181202-PD MORRISONS SILKSCREEN & SPTSWR	316 E 7TH ST HANFORD	Hist-Printers	Listed	0.06 E	N/A
23 Maps: 1, 4	171902 MORRISON'S SILKSCREEN	316 E 7TH ST Hanford	Hist-Printers	Listed	0.06 E	N/A
24 Maps: 1, 4	110038063877 ROBERTS COLLISION CENTER	224 E 6TH ST HANFORD	FRS-US	Listed	0.06 S	N/A
24 Maps: 1, 4	557851-PD ROBERTS COLLISION CTR	224 E 6TH ST HANFORD	Hist-Auto Repair	Listed	0.06 S	N/A
24 Maps: 1, 4	E64EE723-SJOA APCD-KIN-2092 ROBERTS COLLISION CENTER	224 E 6TH ST HANFORD	Hist-CA	No Longer Listed	0.06 S	N/A
24 Maps: 1, 4	SJOA APCD-KIN- 2092 ROBERTS COLLISION CENTER	224 E 6TH ST HANFORD	Hist-CA	No Longer Listed	0.06 S	N/A
24 Maps: 1, 4	CAL000124988 ROBERTS COLLISION CENTER	224 E 6TH ST HANFORD	HWIS-CA	Listed	0.06 S	N/A
24 Maps: 1, 4	CAL000124988 ROBERTS COLLISION CENTER	224 E 6TH ST HANFORD	RCRA-NON-US	Listed	0.06 S	N/A
25 Maps: 1, 4	FA0000859-KNG AUTOMOTIVE COLOR SUPPLY	300 E SIXTH ST HANFORD	CUPA-CA	Listed	0.06 SE	N/A
26 Maps: 1, 4	126-1959-1960- Hanford Shore's Flying A Service	129 E 7th Hanford	Hist-Service Stations	Listed	0.07 W	N/A
27 Maps: 1, 4	15419 Kings Hand Laundry	214 N Green St Hanford	Cleaners-CA	Listed	0.08 E	N/A
28 Maps: 1, 4	79174 De Luxe Tailors & Cleaners	119 N Douty St Hanford	Hist-Cleaners	Listed	0.08 SW	N/A

MAP ID	ID/SITE NAME	ADDRESS	DATABASE	STATUS	DISTANCE (MILES)	ELEV DIFF (FEET)
28 Maps: 1, 4	337601-PD DE LUXE TAILORS & CLEANERS	119 N DOUTY ST HANFORD	Hist-Cleaners	Listed	0.08 SW	N/A
29 Maps: 1, 4	35271 Hanford Auto Supply	200 E 6TH ST HANFORD	CRSP-CA	Listed	0.08 S	N/A
29 Maps: 1, 4	FA0000682-KNG HANFORD AUTO SUPPLY	200 E SIXTH ST HANFORD	CUPA-CA	Listed	0.08 S	N/A
29 Maps: 1, 4	186446 HANFORD AUTO SUPPLY INC	200 E. 6TH ST HANFORD	Hist-CalFID-CA	Listed	0.08 S	N/A
30 Maps: 1, 4	63-1959-1960- Hanford Modern Cleaners	312 E 6th Hanford	Hist-Cleaners	Listed	0.08 SE	N/A
31 Maps: 1, 4	361169 M.C. Land Company	Not Reported by Agency	CRSP-CA	Listed	0.08 W	N/A
32 Maps: 1, 4	FA0000911-KNG CHARLIE'S TEXACO	330 E SEVENTH ST HANFORD	County-UST-CA	Listed	0.08 E	N/A
32 Maps: 1, 4	3543 Aguilar & Sons Automotive	330 E 7TH ST HANFORD	CRSP-CA	Listed	0.08 E	N/A
32 Maps: 1, 4	FA0000911-KNG CHARLIE'S TEXACO	330 E SEVENTH ST HANFORD	CUPA-CA	Listed	0.08 E	N/A
32 Maps: 1, 4	FA0003119-KNG AGUILAR & SON'S AUTOMOTIVE	330 E SEVENTH ST HANFORD	CUPA-CA	Listed	0.08 E	N/A
32 Maps: 1, 4	12605-PD CHARLIES TEXACO	330 E 7TH ST HANFORD	Hist-Service Stations	Listed	0.08 E	N/A
32 Maps: 1, 4	99-2000-Hanford Charlie's	330 E 7th St Hanford	Hist-Service Stations	Listed	0.08 E	N/A
32 Maps: 1, 4	CAL000304872 AGUILAR & SONS AUTOMOTIVE	330 E 7TH ST HANFORD	RCRA-NON-US	Listed	0.08 E	N/A

MAP ID	ID/SITE NAME	ADDRESS	DATABASE	STATUS	DISTANCE (MILES)	ELEV DIFF (FEET)
33 Maps: 1, 4	-SJU-569 GEORGE VERHOEVEN FEED CO.	301 E 6TH ST HANFORD	Air-CA	Listed	0.08 S	N/A
33 Maps: 1, 4	452649 1X VERHOEVEN FEED CO	301 E. 6TH ST HANFORD	Hist-CalFID-CA	Listed	0.08 S	N/A
33 Maps: 1, 4	1218500 GEORGE VERHOEVEN FEED CO.	301 E. 6TH ST HANFORD	Hist-CalFID-CA	Listed	0.08 S	N/A
33 Maps: 1, 4	234425 GEORGE VERHEVEN FEED CO INC	301 E 6TH ST HANFORD	Hist-UST-CA	Listed	0.08 S	N/A
34 Maps: 1, 4	FA0000739-KNG PAT'S AUTOMOTIVE SUPPLY	215 N DOUTY HANFORD	CUPA-CA	Listed	0.09 W	N/A
35 Maps: 1, 4	FA0000901-KNG SUPERIOR DAIRY PROD CO, INC	325 N DOUTY ST HANFORD	CUPA-CA	Listed	0.1 NW	N/A
36 Maps: 1, 4	270079 TEXACO SS 7TH ST AND 10TH AVE	NONE E 7TH ST HANFORD	Hist-UST-CA	Listed	0.1 W	N/A
37 Maps: 1, 4	7744231 1X WINGS INVESTMENT CO INC	408 E. 7TH ST HANFORD	Hist-CalFID-CA	Listed	0.11 E	N/A
38 Maps: 1, 4	252104 NONE	121 E 6TH ST HANFORD	Hist-UST-CA	Listed	0.11 SW	N/A
39 Maps: 1, 4	38-1959-1960- Hanford Walker & Hoskins	415 E 7th Hanford	Hist-Auto Repair	Listed	0.11 E	N/A
40 Maps: 1, 4	11706 De Luxe Tailors & Cleaners	119 1/2 N Douty St Hanford	Cleaners-CA	Listed	0.11 SW	N/A
40 Maps: 1, 4	FA0000287-KNG DELUXE TAILORS & CLEANERS	119 1/2 N DOUTY ST HANFORD	CUPA-CA	Listed	0.11 SW	N/A
40 Maps: 1, 4	CAD981962681 DELUXE CLEANERS	119 1/2 N DOUTY HANFORD	DryCleaners-CA	Listed	0.11 SW	N/A

MAP ID	ID/SITE NAME	ADDRESS	DATABASE	STATUS	DISTANCE (MILES)	ELEV DIFF (FEET)
40 Maps: 1, 4	55-1981-Hanford De Luxe Tailors & Cleaners	119 1/2 N Douty St Hanford	Hist-Cleaners	Listed	0.11 SW	N/A
40 Maps: 1, 4	56-1959-1960- Hanford DeLuxe Tailors & Cleaners	119 1/2 N Douty Hanford	Hist-Cleaners	Listed	0.11 SW	N/A
41 Maps: 1, 4	7430052 SILVA'S OIL COMPANY	175 10TH HANFORD	Hist-HWS-CA	Listed	0.12 NW	N/A
42 Maps: 1, 4	7744486 WAREHOUSE FURNITURE	106 E. 6TH ST HANFORD	Hist-CalFID-CA	Listed	0.12 SW	N/A
42 Maps: 1, 4	4017290 WAREHOUSE FURNITURE	106 E 6TH HANFORD	Hist-USTReg-CA	Listed	0.12 SW	N/A
43 Maps: 1, 4	CAL000350460 ACTION EQUIPMENT RENTALS- HANFORD	10 S BROWN ST HANFORD	RCRA-NON-US	Listed	0.12 S	N/A
44 Maps: 1, 4	27983 ART PRINT SHOP	415 E. 7TH ST HANFORD	Hist-CalFID-CA	Listed	0.13 E	N/A
44 Maps: 1, 4	CAL000116197 ALL VALLEY PRINTING, INC.	415 E 7TH ST HANFORD	RCRA-NON-US	Listed	0.13 E	N/A
45 Maps: 1, 4	CAL000226100 AAA-SANDOVAL TRANSMISSIONS	375 N 10TH ST HANFORD	RCRA-NON-US	Listed	0.13 NE	N/A
46 Maps: 1, 4	18-1981-Hanford Gene's Motor Works	401 E 6th St Hanford	Hist-Auto Repair	Listed	0.13 SE	N/A
47 Maps: 1, 4	49-1981-Hanford Wil's Garage	403 E 6th St Hanford	Hist-Auto Repair	Listed	0.13 SE	N/A
47 Maps: 1, 4	7744162 1X WILLY FUKANO	403 E. 6TH ST HANFORD	Hist-CalFID-CA	Listed	0.13 SE	N/A
48 Maps: 1, 4	1595020 1X SOUTHERN CALIFORNIA GAS COMPANY	416 N. DOUTY HANFORD	Hist-CalFID-CA	Listed	0.13 NW	N/A

MAP ID	ID/SITE NAME	ADDRESS	DATABASE	STATUS	DISTANCE (MILES)	ELEV DIFF (FEET)
49 Maps: 1, 4	155459 Southern California Gas Company	320 E. FIFTH STREET HANFORD	CRSP-CA	Listed	0.14 S	N/A
49 Maps: 1, 4	FA0000890-KNG SOUTHERN CALIFORNIA GAS COMPANY	320 E FIFTH ST CHATSWORTH	CUPA-CA	Listed	0.14 S	N/A
49 Maps: 1, 4	1591638 1X SOUTHERN CALIFORNIA GAS COMPANY	320 E. 5TH ST HANFORD	Hist-CalFID-CA	Listed	0.14 S	N/A
50 Maps: 1, 4	62-1959-1960- Hanford McNamara & Ford	115 W 7th Hanford	Hist-Cleaners	Listed	0.15 W	N/A
51 Maps: 1, 4	CAD982402182 PG&E GAS PLANT HANFORD	325 E 5TH ST HANFORD	CERCLIS-US	NFRAP-Site does not qualify for the NPL based on existing information	0.15 S	N/A
51 Maps: 1, 4	16490005 SO CAL GAS/HANFORD MGP	325 EAST 5TH STREET HANFORD	Controls-CA	CERTIFIED / OPERATION & MAINTENANC E	0.15 S	N/A
51 Maps: 1, 4	192499 Southern California Gas Company, Hanford	325 E. 5TH ST. HANFORD	CRSP-CA	Listed	0.15 S	N/A
51 Maps: 1, 4	4058755 HANFORD TOWNE GAS SITE	325 E. 5TH ST HANFORD	Hist-CalFID-CA	Listed	0.15 S	N/A
51 Maps: 1, 4	4058755 SO CAL GAS/HANFORD MGP	325 EAST 5TH STREET HANFORD	Hist-CALSITES-CA	Listed	0.15 S	N/A
51 Maps: 1, 4	16490005 SO CAL GAS/HANFORD MGP	325 EAST 5TH STREET HANFORD	Hist-Controls-CA	Active	0.15 S	N/A
51 Maps: 1, 4	327851 PG&E GAS PLANT HANFORD	325 E 5TH ST HANFORD	Hist-SCL-CA	Listed	0.15 S	N/A
51 Maps: 1, 4	SLT5FT634538 Southern California Gas Company, Hanford	325 E. 5TH ST. HANFORD	SLIC-Open-CA	Open - Site Assessment	0.15 S	N/A

MAP ID	ID/SITE NAME	ADDRESS	DATABASE	STATUS	DISTANCE (MILES)	ELEV DIFF (FEET)
51 Maps: 1, 4	16490005 SO CAL GAS/HANFORD MGP	325 EAST 5TH STREET HANFORD	VCP-Active-CA	Certified / Operation & Maintenance	0.15 S	N/A
52 Maps: 1, 4	FA0000174-KNG MCCLARD MASONRY CONSTRUCTION	108 S HARRIS HANFORD	CUPA-CA	Listed	0.15 S	N/A
52 Maps: 1, 4	7744274 MCCLARD MASONARY INC	108 S. HARRIS HANFORD	Hist-CalFID-CA	Listed	0.15 S	N/A
53 Maps: 1, 4	7744183 1X CITY OF HANFORD	227 E. 11TH ST HANFORD	Hist-CalFID-CA	Listed	0.15 N	N/A
54 Maps: 1, 4	-SJU-8029 VALLEY OAK CABINET MFG	205 E 5TH ST HANFORD	Air-CA	Listed	0.16 S	N/A
55 Maps: 1, 4	1610003-043 WELL 49 - RAW	400 N. DOUTY STREET HANFORD	Perch1-CA	Listed	0.16 NW	N/A
55 Maps: 1, 4	1610003-038 WELL 44 - RAW	400 N. DOUTY STREET HANFORD	Perch1-CA	Listed	0.16 NW	N/A
55 Maps: 1, 4	1610003-039 WELL 45 - RAW	400 N. DOUTY STREET HANFORD	Perch1-CA	Listed	0.16 NW	N/A
55 Maps: 1, 4	1610003-040 WELL 46 - RAW	400 N. DOUTY STREET HANFORD	Perch1-CA	Listed	0.16 NW	N/A
55 Maps: 1, 4	1610003-044 WELL 50 - PENDING	400 N. DOUTY STREET HANFORD	Perch1-CA	Listed	0.16 NW	N/A
55 Maps: 1, 4	1610003-033 WELL 41 - RAW	400 N. DOUTY STREET HANFORD	Perch1-CA	Listed	0.16 NW	N/A
55 Maps: 1, 4	1610003-034 WELL 40 - RAW	400 N. DOUTY STREET HANFORD	Perch1-CA	Listed	0.16 NW	N/A
55 Maps: 1, 4	1610003-028 WELL 35 - RAW	400 N. DOUTY STREET HANFORD	Perch1-CA	Listed	0.16 NW	N/A

MAP ID	ID/SITE NAME	ADDRESS	DATABASE	STATUS	DISTANCE (MILES)	ELEV DIFF (FEET)
55 Maps: 1, 4	1610003-037 WELL 43 - RAW	400 N. DOUTY STREET HANFORD	Perch1-CA	Listed	0.16 NW	N/A
55 Maps: 1, 4	1610003-042 WELL 48 - RAW	400 N. DOUTY STREET HANFORD	Perch1-CA	Listed	0.16 NW	N/A
55 Maps: 1, 4	1610003-041 WELL 47 - RAW	400 N. DOUTY STREET HANFORD	Perch1-CA	Listed	0.16 NW	N/A
55 Maps: 1, 4	1610003-036 WELL 42 - RAW	400 N. DOUTY STREET HANFORD	Perch1-CA	Listed	0.16 NW	N/A
55 Maps: 1, 4	1610003-026 WELL 33 - RAW	400 N. DOUTY STREET HANFORD	Perch1-CA	Listed	0.16 NW	N/A
55 Maps: 1, 4	1610003-031 WELL 38	400 N. DOUTY STREET HANFORD	Perch1-CA	Listed	0.16 NW	N/A
56 Maps: 1, 4	454145-PD HANFORD MUFFLER SVC	154 N 7TH ST HANFORD	Hist-Auto Repair	Listed	0.16 W	N/A
57 Maps: 1, 4	100-1959-1960- Hanford Gillio Beacon Service	149 W 6th Hanford	Hist-Service Stations	Listed	0.18 SW	N/A
58 Maps: 1, 4	7706254 1X FDIC/ AS RECEIVER FOR PRESIDIO S&L	101 N. IRWIN ST HANFORD	Hist-CalFID-CA	Listed	0.18 SW	N/A
59 Maps: 1, 4	4024619 WAREHOUSE FURNITURE	113 S DOUTY HANFORD	Hist-USTReg-CA	Listed	0.18 S	N/A
60 Maps: 1, 4	235630 BUGGY SPA CAR WASH	210 N. 11TH STREET HANFORD	CRSP-CA	Listed	0.18 N	N/A
60 Maps: 1, 4	T0603102260 BUGGY SPA CAR WASH	210 N. 11TH STREET HANFORD	LUST-Closed-CA	Completed - Case Closed	0.18 N	N/A
60 Maps: 1, 4	T0603196432 BUGGY SPA CAR WASH	210 N. 11TH STREET HANFORD	LUST-Closed-CA	Completed - Case Closed	0.18 N	N/A

MAP ID	ID/SITE NAME	ADDRESS	DATABASE	STATUS	DISTANCE (MILES)	ELEV DIFF (FEET)
61 Maps: 1, 4	127463 keller ford quick lane	320 S 11TH ST HANFORD	AST-CRSP-CA	Listed	0.18 N	N/A
61 Maps: 1, 4	127463 keller ford quick lane	320 S 11TH ST HANFORD	CRSP-CA	Listed	0.18 N	N/A
62 Maps: 1, 4	2-1959-1960- Hanford Als Car's Painting	110 S Douty Hanford	Hist-Auto Repair	Listed	0.18 S	N/A
63 Maps: 1, 4	FA0001816-KNG MARQUEZ BROTHERS INT'L, INC	179 S 11TH ST HANFORD	CUPA-CA	Listed	0.18 N	N/A
64 Maps: 1, 4	18457 Ok Cleaners	111 N Irwin St Hanford	Cleaners-CA	Listed	0.19 SW	N/A
64 Maps: 1, 4	87-2000-Hanford OK Cleaners	111 N Irwin St Hanford	Hist-Cleaners	Listed	0.19 SW	N/A
64 Maps: 1, 4	315545-PD OK CLEANERS	111 N IRWIN ST HANFORD	Hist-Cleaners	Listed	0.19 SW	N/A
64 Maps: 1, 4	61-1981-Hanford OK Cleaners	111 N Irwin St Hanford	Hist-Cleaners	Listed	0.19 SW	N/A
64 Maps: 1, 4	64-1959-1960- Hanford OK Cleaners	111 N Irwin Hanford	Hist-Cleaners	Listed	0.19 SW	N/A
65 Maps: 1, 4	71720 CARRIAGE MTRS	350 S. ELEVENTH ST HANFORD	Hist-CalFID-CA	Listed	0.19 N	N/A
65 Maps: 1, 4	CAD982472532 CARRIAGE MTRS	350 S ELEVENTH ST HANFORD	RCRA-SQG-US	Listed	0.19 N	N/A
66 Maps: 1, 4	7744264 ARAGON'S PAINT AND BODY	429 E. 5TH HANFORD	Hist-CalFID-CA	Listed	0.19 SE	N/A
66 Maps: 1, 4	7706291 ARAGON PAINT & BODY	429 E. 5TH HANFORD	Hist-CalFID-CA	Listed	0.19 SE	N/A

MAP ID	ID/SITE NAME	ADDRESS	DATABASE	STATUS	DISTANCE (MILES)	ELEV DIFF (FEET)
67 Maps: 1, 4	116-1959-1960- Hanford Lupe's Union Service	501 E 7th Hanford	Hist-Service Stations	Listed	0.19 E	N/A
68 Maps: 1, 4	7744485 WAREHOUSE FURNITURE	113 S. DOUTY ST HANFORD	Hist-CalFID-CA	Listed	0.19 S	N/A
69 Maps: 1, 4	130611 Lewis Milinich Body Shop	403 E 5TH ST HANFORD	CRSP-CA	Listed	0.2 SE	N/A
69 Maps: 1, 4	FA0000992-KNG LEWIS MILINICH BODY SHOP	403 E FIFTH ST HANFORD	CUPA-CA	Listed	0.2 SE	N/A
69 Maps: 1, 4	493787-PD LEWIS MILINICH BODY SHOP	403 E 5TH ST HANFORD	Hist-Auto Repair	Listed	0.2 SE	N/A
69 Maps: 1, 4	7706311 LEWIS MILINICH BODY SHOP	403 E. 5TH ST HANFORD	Hist-CalFID-CA	Listed	0.2 SE	N/A
70 Maps: 1, 4	438189 Gutierrez Tires & Wheels	500 E 7TH ST HANFORD	CRSP-CA	Listed	0.2 E	N/A
70 Maps: 1, 4	FA0003273-KNG SUPERIOR TIRES & SUSPENSION	500 E 7th ST HANFORD	CUPA-CA	Listed	0.2 E	N/A
70 Maps: 1, 4	FA0002592-KNG MANDO'S SMOG & REPAIR	500 E SEVENTH ST HANFORD	CUPA-CA	Listed	0.2 E	N/A
70 Maps: 1, 4	70-2000-Hanford RPM Auto Repair	500 E 7th St Hanford	Hist-Auto Repair	Listed	0.2 E	N/A
70 Maps: 1, 4	392491-PD BARCELLOS AUTOMOTIVE	500 E 7TH ST HANFORD	Hist-Auto Repair	Listed	0.2 E	N/A
70 Maps: 1, 4	14-1981-Hanford Boren's Automotive Center	500 E 7th St Hanford	Hist-Auto Repair	Listed	0.2 E	N/A
70 Maps: 1, 4	7744302 BADASCI AUTOMOTIVE	500 E. 7TH ST HANFORD	Hist-CalFID-CA	Listed	0.2 E	N/A

MAP ID	ID/SITE NAME	ADDRESS	DATABASE	STATUS	DISTANCE (MILES)	ELEV DIFF (FEET)
70 Maps: 1, 4	CAL000437690 GUTIERREZ TIRES & WHEELS	500 E 7TH ST HANFORD	RCRA-NON-US	Listed	0.2 E	N/A
71 Maps: 1, 4	50-2000-Hanford Hanford Smog & Tune	190 W 5th St Hanford	Hist-Auto Repair	Listed	0.2 SW	N/A
72 Maps: 1, 4	437614 AT&T California - SD020	516 N DOUTY ST HANFORD	AST-CRSP-CA	Listed	0.2 NW	N/A
72 Maps: 1, 4	FA0000034-KNG PACIFIC BELL- AT&T - SD020	516 N DOUTY ST	County-AST-CA	Listed	0.2 NW	N/A
72 Maps: 1, 4	FA0000034-KNG PACIFIC BELL- AT&T - SD020	516 N DOUTY ST	County-UST-CA	Listed	0.2 NW	N/A
72 Maps: 1, 4	437614 AT&T California - SD020	516 N DOUTY ST HANFORD	CRSP-CA	Listed	0.2 NW	N/A
72 Maps: 1, 4	FA0000034-KNG PACIFIC BELL- AT&T - SD020	516 N DOUTY ST	CUPA-CA	Listed	0.2 NW	N/A
72 Maps: 1, 4	7706316 PACIFIC TELEPHONE AND TELEGRAPH CO	516 N. DOUTY ST HANFORD	Hist-CalFID-CA	Listed	0.2 NW	N/A
72 Maps: 1, 4	7744437 PACIFIC TELEPHONE AND TELEGRAP	516 N. DOUTY ST HANFORD	Hist-CalFID-CA	Listed	0.2 NW	N/A
72 Maps: 1, 4	315833 PACIFIC BELL	516 N. DOUTY ST HANFORD	Hist-CalFID-CA	Listed	0.2 NW	N/A
72 Maps: 1, 4	204206 PACIFIC BELL	516 N DOUTY STREET HANFORD	Hist-Service Stations	Listed	0.2 NW	N/A
72 Maps: 1, 4	254419 PACIFIC BELL (SD- 020)	516 N DOUTY STREET HANFORD	Hist-UST-CA	Listed	0.2 NW	N/A
72 Maps: 1, 4	CAT080027782 PACIFIC BELL	516 NORTH DOUTY STREET HANFORD	RCRA-SQG-US	Listed	0.2 NW	N/A

MAP ID	ID/SITE NAME	ADDRESS	DATABASE	STATUS	DISTANCE (MILES)	ELEV DIFF (FEET)
73 Maps: 1, 4	42-1959-1960- Hanford E and P Tire Service	219 W 8th Hanford	Hist-Auto Repair	Listed	0.2 W	N/A
74 Maps: 1, 4	315896 PACIFIC BELL	120 S. 11TH ST HANFORD	Hist-CalFID-CA	Listed	0.21 NW	N/A
74 Maps: 1, 4	7744436 PACIFIC TELEPHONE AND TELEGRAPH CO	120 S. 11TH ST HANFORD	Hist-CalFID-CA	Listed	0.21 NW	N/A
74 Maps: 1, 4	7744435 PACIFIC TELEPHONE AND TELEGRAP	120 S. 11TH ST HANFORD	Hist-CalFID-CA	Listed	0.21 NW	N/A
74 Maps: 1, 4	CAT080023963 PACIFIC BELL	120 SOUTH ELEVEN STREET HANFORD	RCRA-NON-US	Listed	0.21 NW	N/A
75 Maps: 1, 4	-SJU-2846 CITY OF HANFORD	425 N IRWIN HANFORD	Air-CA	Listed	0.21 NW	N/A
76 Maps: 1, 4	FA0001007-KNG NOACK PUMP	415 E FIFTH ST	CUPA-CA	Listed	0.21 SE	N/A
76 Maps: 1, 4	36-1981-Hanford Norris & Son Auto Repair	415 E 5th St Hanford	Hist-Auto Repair	Listed	0.21 SE	N/A
77 Maps: 1, 4	222368 UNION BANK	225 7TH ST W HANFORD	CRSP-CA	Listed	0.21 W	N/A
77 Maps: 1, 4	3863593 UNION BANK	225 7TH ST W HANFORD	Hist-LUSTIS-CA	Listed	0.21 W	N/A
77 Maps: 1, 4	7849940 UNION BANK	225 7TH ST W HANFORD	Hist-Regional-LUST- CA	Listed	0.21 W	N/A
77 Maps: 1, 4	T0603100125 UNION BANK	225 7TH ST W HANFORD	LUST-Closed-CA	Completed - Case Closed	0.21 W	N/A
78 Maps: 1, 4	51-2000-Hanford Henry's Automotive	320 E 4th St Hanford	Hist-Auto Repair	Listed	0.21 SE	N/A

MAP ID	ID/SITE NAME	ADDRESS	DATABASE	STATUS	DISTANCE (MILES)	ELEV DIFF (FEET)
79 Maps: 1, 4	254117 HANFORD IMPORTS	517 7TH ST E HANFORD	CRSP-CA	Listed	0.21 E	N/A
79 Maps: 1, 4	931292 HANFORD IMPORTS	517 7TH ST E HANFORD	Hist-LUSTIS-CA	Listed	0.21 E	N/A
79 Maps: 1, 4	931292 HANFORD IMPORTS	517 7TH ST E HANFORD	Hist-Regional-LUST- CA	Listed	0.21 E	N/A
79 Maps: 1, 4	124-1959-1960- Hanford Power-Pak Oil Co	517 E 7th Hanford	Hist-Service Stations	Listed	0.21 E	N/A
79 Maps: 1, 4	T0603100027 HANFORD IMPORTS	517 7TH ST E HANFORD	LUST-Closed-CA	Completed - Case Closed	0.21 E	N/A
80 Maps: 1, 4	CAC002965433 TELSTAR INSTRUMENTS	129 W. 5TH STREET HANFORD	RCRA-NON-US	Listed	0.22 SW	N/A
81 Maps: 1, 4	CAL000440500 OIL CHANGERS #801/OIL CHANGER INC	520 E 7TH AVE HANFORD	RCRA-NON-US	Listed	0.22 E	N/A
82 Maps: 1, 4	FA0001495-KNG GOLD COAST POOL & SPA	208 E FOURTH ST HANFORD	CUPA-CA	Listed	0.22 S	N/A
83 Maps: 1, 4	258798 VACANT PROPERTY	601 DOUTY N HANFORD	CRSP-CA	Listed	0.22 NW	N/A
83 Maps: 1, 4	T0603100047 VACANT PROPERTY	601 DOUTY N HANFORD	ENF-CA	Listed	0.22 NW	N/A
83 Maps: 1, 4	931299 VACANT PROPERTY	601 DOUTY N HANFORD	Hist-LUSTIS-CA	Listed	0.22 NW	N/A
83 Maps: 1, 4	T0603100047 VACANT PROPERTY	601 DOUTY N HANFORD	LUST-Closed-CA	Completed - Case Closed	0.22 NW	N/A
84 Maps: 1, 4	90-1959-1960- Hanford Clay & Ray Chevron Service	230 W 7th Hanford	Hist-Service Stations	Listed	0.22 W	N/A

MAP ID	ID/SITE NAME	ADDRESS	DATABASE	STATUS	DISTANCE (MILES)	ELEV DIFF (FEET)
85 Maps: 1, 4	188678 BEACON #3-90	527 7TH ST E HANFORD	CRSP-CA	Listed	0.22 E	N/A
85 Maps: 1, 4	1289425 BEACON #3-90	527 7TH ST E HANFORD	Hist-LUSTIS-CA	Listed	0.22 E	N/A
85 Maps: 1, 4	1289425 BEACON #3-90	527 7TH ST E HANFORD	Hist-Regional-LUST-CA	Listed	0.22 E	N/A
85 Maps: 1, 4	T0603100139 BEACON #3-90	527 7TH ST E HANFORD	LUST-Closed-CA	Completed - Case Closed	0.22 E	N/A
86 Maps: 1, 4	FA0001012-KNG SILVAS OIL CO INC	417 E FIFTH ST FRESNO	CUPA-CA	Listed	0.22 SE	N/A
86 Maps: 1, 4	51514-PD SILVAS OIL CO	417 E 5TH ST HANFORD	Hist-Service Stations	Listed	0.22 SE	N/A
86 Maps: 1, 4	CAL000405296 ANTHONY'S AUTO DETAIL/ PAINT	417 E 5TH ST HANFORD	RCRA-NON-US	Listed	0.22 SE	N/A
87 Maps: 1, 4	34-1981-Hanford Mello's Auto Service	601 N DOUTY ST HANFORD	Hist-Auto Repair	Listed	0.22 NW	N/A
87 Maps: 1, 4	931299 VACANT PROPERTY	601 N. DOUTY HANFORD	Hist-CalFID-CA	Listed	0.22 NW	N/A
87 Maps: 1, 4	86-1959-1960- Hanford Brown Dick Chevron Service	601 N DOUTY HANFORD	Hist-Service Stations	Listed	0.22 NW	N/A
88 Maps: 1, 4	7706388 HANFORD LUBE CENTER	530 E. 7TH ST HANFORD	Hist-CalFID-CA	Listed	0.22 E	N/A
88 Maps: 1, 4	91-1959-1960- Hanford Del's Richfield Service	530 E 7th Hanford	Hist-Service Stations	Listed	0.22 E	N/A
89 Maps: 1, 4	846676 515 E 9th Street	Not Reported by Agency	Spills-SSO-CA	Listed	0.22 E	N/A

MAP ID	ID/SITE NAME	ADDRESS	DATABASE	STATUS	DISTANCE (MILES)	ELEV DIFF (FEET)
90 Maps: 1, 4	CAL000398115 SAN JOAQUIN VALLEY COLLEGE	215 W 7TH ST HANFORD	RCRA-NON-US	Listed	0.22 W	N/A
91 Maps: 1, 4	454148-PD HANFORD SMOG & TUNE	517 E 7TH ST HANFORD	Hist-Auto Repair	Listed	0.23 E	N/A
91 Maps: 1, 4	931292 HANFORD IMPORTS	517 E. 7TH ST HANFORD	Hist-CalFID-CA	Listed	0.23 E	N/A
91 Maps: 1, 4	7744353 HANFORD SMOG- N-TUNE	517 E. 7TH ST HANFORD	Hist-CalFID-CA	Listed	0.23 E	N/A
91 Maps: 1, 4	82-1981-Hanford Carolann Shell Service Station	517 E 7th St Hanford	Hist-Service Stations	Listed	0.23 E	N/A
91 Maps: 1, 4	CAL000442136 CONTINENTAL AUTO REPAIR #2	517 E 7TH ST HANFORD	RCRA-NON-US	Listed	0.23 E	N/A
92 Maps: 1, 4	CAL000353327 PA OCHOA SMOG	307 E 4TH ST HANFORD	RCRA-NON-US	Listed	0.24 S	N/A
93 Maps: 1, 4	52-2000-Hanford Henry's Automotive	205 E 4th St Hanford	Hist-Auto Repair	Listed	0.24 S	N/A
93 Maps: 1, 4	457435-PD HENRYS AUTOMOTIVE	205 E 4TH ST HANFORD	Hist-Auto Repair	Listed	0.24 S	N/A
93 Maps: 1, 4	CAL000265444 HENRY'S AUTOMOTIVE	205 E 4TH ST HANFORD	RCRA-NON-US	Listed	0.24 S	N/A
94 Maps: 1, 4	FA0001025-KNG ARAGONS PAINT & BODY SHOP	429 E FIFTH ST HANFORD	CUPA-CA	Listed	0.24 SE	N/A
94 Maps: 1, 4	380103-PD ARAGONS PAINT & BODY SHOP	429 E 5TH ST HANFORD	Hist-Auto Repair	Listed	0.24 SE	N/A
95 Maps: 1, 4	-SJU-2848 CITY OF HANFORD	117 S IRWIN ST HANFORD	Air-CA	Listed	0.24 SW	N/A

MAP ID	ID/SITE NAME	ADDRESS	DATABASE	STATUS	DISTANCE (MILES)	ELEV DIFF (FEET)
96 Maps: 1, 4	117834 SHERWIN- WILLIAMS #1597	222 W 7TH ST HANFORD	CRSP-CA	Listed	0.24 W	N/A
96 Maps: 1, 4	FA0004370-KNG SHERWIN- WILLIAMS #1597	222 W 7TH ST HANFORD	CUPA-CA	Listed	0.24 W	N/A
96 Maps: 1, 4	CAL000396129 SHERWIN WILLIAMS #1597	222 W 7TH ST HANFORD	RCRA-NON-US	Listed	0.24 W	N/A
97 Maps: 1, 4	7706303 VALLEY SMALL ENG & EQUIP	202 S. DOUTY HANFORD	Hist-CalFID-CA	Listed	0.24 S	N/A
97 Maps: 1, 4	7744300 VALLEY SMALL ENGINE EQUIPMENT	202 S. DOUTY HANFORD	Hist-CalFID-CA	Listed	0.24 S	N/A
98 Maps: 1, 4	3197477 QUICK TRIP #1	502 N. IRWIN HANFORD	Hist-CalFID-CA	Listed	0.25 NW	N/A
98 Maps: 1, 4	7706280 1X BUFORD OIL CO.	502 N. IRWIN HANFORD	Hist-CalFID-CA	Listed	0.25 NW	N/A
98 Maps: 1, 4	89-1959-1960- Hanford Chapman's Texaco Service	502 N Irwin Hanford	Hist-Service Stations	Listed	0.25 NW	N/A
98 Maps: 1, 4	4499814 TEXACO MART #1	502 N IRWIN HANFORD	Hist-USTReg-CA	Listed	0.25 NW	N/A
99 Maps: 1, 4	63221 Royal Quick Lube 520	520 E 7TH ST HANFORD	AST-CRSP-CA	Listed	0.25 E	N/A
99 Maps: 1, 4	FA0001097-KNG ROYAL QUICK LUBE	520 E 7TH ST HANFORD	County-AST-CA	Listed	0.25 E	N/A
99 Maps: 1, 4	63221 Royal Quick Lube 520	520 E 7TH ST HANFORD	CRSP-CA	Listed	0.25 E	N/A
99 Maps: 1, 4	FA0001097-KNG ROYAL QUICK LUBE 520	520 E 7TH ST HANFORD	CUPA-CA	Listed	0.25 E	N/A

MAP ID	ID/SITE NAME	ADDRESS	DATABASE	STATUS	DISTANCE (MILES)	ELEV DIFF (FEET)
99 Maps: 1 , 4	561479-PD ROYAL CAR CARE INC	520 E 7TH ST HANFORD	Hist-Auto Repair	Listed	0.25 E	N/A
99 Maps: 1 , 4	CAL000185334 ROYAL QUICK LUBE 520	520 E 7TH ST HANFORD	RCRA-NON-US	Listed	0.25 E	N/A
100 Maps: 1 , 4	3863593 UNION BANK	225 W. 7TH ST HANFORD	Hist-CalFID-CA	Listed	0.25 W	N/A
101 Maps: 1 , 4	7744406 HANFORD ALIGNMENT SVC	430 E. 4TH HANFORD	Hist-CalFID-CA	Listed	0.25 SE	N/A
102 Maps: 1 , 4	T0603100085 RUBY'S MINI MART	600 IRWIN ST N HANFORD	LUST-Closed-CA	Completed - Case Closed	0.28 NW	N/A
103 Maps: 1 , 4	T0603100060 DUTCH'S AUTO	431 10TH AVE N HANFORD	LUST-Closed-CA	Completed - Case Closed	0.34 E	N/A
104 Maps: 1 , 4	16010005 HANFORD HIGH SCHOOL LEARNING CENTER	13th Avenue Hanford	School-NFA-CA	No Further Action	0.35 NW	N/A

POTENTIAL AREAS OF CONCERN/CONTAMINATION SUMMARY

DATABASE SEARCHED	SUBJECT SITE WITHIN POTENTIAL AREA OF CONCERN	AREAS FOUND WITHIN 1-MILE RADIUS
NPL-R9-US	No	0
MethaneLF-CA	No	0
Military-Bases-US	No	0
LA-LF-CA	No	0
SGV-Deep-Plumes-CA	No	0
SGV-Shallow-Plumes-Puente-Valley-CA	No	0
SGV-Shallow-Plumes-CA	No	0

DATABASE OCCURRENCE SUMMARY

HIGH RISK* OCCURRENCES IDENTIFIED IN REQUESTED SEARCH RADIUS		
DATABASE SEARCHED	DISTANCE SEARCHED (MILES)	HIGH RISK OCCURRENCES FOUND
CERCLIS-US	0.5	1
CorAct-Open-CA	0.5	0
County-LUST-Open-CA	0.5	0
County-SLIC-Open-CA	0.5	0
Eval-Hist-Active-CA	0.5	0
Hist-UST-Cleanup-CA	0.5	0
LUST-Open-CA	0.5	0
Military-Active-CA	1	0
NPL-US	1	0
Proposed-NPL-US	1	0
Response-CA	1	0
SAA-Agreements-US	1	0
School-Active-CA	0.5	0
SLIC-Open-CA	0.5	1
State-Response-Active-CA	1	0
Superfund-Active-CA	1	0
Tribal-LUST-Open-Reg9	0.5	0
VCP-Active-CA	0.5	1

* For the purposes of this report, "high risk" occurrences are those that have known contamination and have not received a "case closed" or "no further action" status from the agency that maintains the records.

ASTM/AAI STANDARD RECORD SOURCES SUMMARY

STANDARD ENVIRONMENTAL RECORD SOURCES	ASTM MIN. SEARCH DIST. / ERS SEARCH DIST. (MILES)	ERS DATABASE NAME	TOTAL LISTINGS	MAP ID #'S
Federal NPL site list	1.0 / 1.0	NPL-US	0	None Listed
		Proposed-NPL-US	0	None Listed

Federal Delisted NPL site list	0.5 / 1.0	Delisted-NPL-US	0	None Listed
Federal CERCLIS list	0.5 / 0.5	CERCLIS-US	1	51
Federal CERCLIS NFRAP site list	0.5 / 0.5	CERCLIS-Archived-US	0	None Listed
Federal RCRA CORRACTS facilities list	1.0 / 1.0	RCRA-COR-US	0	None Listed
Federal RCRA non-CORRACTS TSD facilities list	0.5 / 0.5	RCRA-TSDF-US	0	None Listed
Federal RCRA generators list	Property and adjoining properties / 0.25	RCRA-CESQG-US	0	None Listed
		RCRA-LQG-US	0	None Listed
		RCRA-NON-US	17	22 , 24 , 32 , 43 , 44 , 45 , 70 , 74 , 80 , 81 , 86 , 90 , 91 , 92 , 93 , 96 , 99
		RCRA-SQG-US	4	15 , 18 , 65 , 72
Federal Inst/Eng control registries	Property Only / 0.25	Controls-RCRA-US	0	None Listed
		Controls-US	0	None Listed
		Hist-US-EC	0	None Listed
		Hist-US-IC	0	None Listed
		LIENS-US	0	None Listed
Federal ERNS list	Property Only / 0.0625	ERNS-US	0	None Listed
State and Tribal-Equivalent NPL	1.0 / 1.0	Response-CA	0	None Listed
		State-Response-Active-CA	0	None Listed
		State-Response-NFA-CA	0	None Listed
		State-Response-Other-CA	0	None Listed
State and Tribal-Equivalent CERCLIS	0.5 / 0.5	Superfund-Active-CA	0	None Listed
		Superfund-NFA-CA	0	None Listed
		Superfund-Other-CA	0	None Listed
State and Tribal landfill and/or solid waste disposal sites	0.5 / 0.5	County-SWF-CA	0	None Listed
		Debris-US	0	None Listed
		Hist-Dumps-US	0	None Listed
		Land-Disposal-CA	0	None Listed
		SWIS-CA	0	None Listed
		SWLF-US	0	None Listed
		Tribal-ODI-US	0	None Listed
		County-LUST-CA	0	None Listed
State and Tribal Leaking Storage Tank Lists	0.5 / 0.5	County-LUST-Closed-CA	0	None Listed
		County-LUST-Open-CA	0	None Listed

		Hist-UST-Cleanup-CA	0	None Listed
		LUST-Closed-CA	9	20, 60, 60, 77, 79, 83, 85, 102, 103
		LUST-Open-CA	0	None Listed
		Tribal-LUST-Closed-Reg9	0	None Listed
		Tribal-LUST-Open-Reg9	0	None Listed
State and Tribal Registered Storage Tank Lists	Property and adjoining properties / 0.25	AST-CA	0	None Listed
		AST-CRSP-CA	4	22, 61, 72, 99
		City-AST-CA	0	None Listed
		City-UST-CA	0	None Listed
		County-AST-CA	2	72, 99
		County-UST-CA	2	32, 72
		FEMA-UST-US	0	None Listed
		Hist-UST-CA	8	2, 18, 20, 22, 33, 36, 38, 72
		Tribal-UST-Reg9	0	None Listed
		UST-Abandoned-CA	0	None Listed
		UST-CA	0	None Listed
		UST-Closed-CA	0	None Listed
		USTComp-CA	0	None Listed
		UST-CRSP-CA	0	None Listed
		UST-Priority-CA	0	None Listed
		UST-Proposed-CA	0	None Listed
State and Tribal Inst/Eng Control Registries	Property Only / 0.5	Controls-CA	1	51
		Deed-CA	0	None Listed
		Hist-Controls-CA	1	51
		HWMP-Controls-CA	0	None Listed
		Liens-CA	0	None Listed
State and Tribal Voluntary Cleanup Sites	0.5 / 0.5	Military-Active-CA	0	None Listed
		Military-NFA-CA	0	None Listed
		Military-Other-CA	0	None Listed
		School-Active-CA	0	None Listed
		School-NFA-CA	1	104
		School-Other-CA	0	None Listed
		Tribal-VCP-US	0	None Listed
		VCP-Active-CA	1	51
		VCP-NFA-CA	0	None Listed
State and Tribal Brownfield Sites	0.5 / 0.5	BF-MOA-CA	0	None Listed
		BF-Tribal-US	0	None Listed

FEDERAL ASTM/AAI DATABASES							
DATABASE SEARCHED	DISTANCE SEARCHED	SUBJECT SITE	0.125 MILES	0.25 MILES	0.5 MILES	1.0 MILES	TOTAL
BF-Tribal-US	0.5	0	0	0	0	-	0
BF-US	0.5	0	0	0	0	-	0
CERCLIS-Archived-US	0.5	0	0	0	0	-	0
CERCLIS-US	0.5	0	1	0	0	-	1
Controls-RCRA-US	0.5	0	0	0	0	-	0
Controls-US	0.5	0	0	0	0	-	0
Debris-US	0.5	0	0	0	0	-	0
Delisted-NPL-US	1	0	0	0	0	0	0
ERNS-US	0.0625	0	0	-	-	-	0
FEMA-UST-US	0.25	0	0	0	-	-	0
FTTS-ENF-US	0.25	0	0	0	-	-	0
Hist-Dumps-US	0.5	0	0	0	0	-	0
Hist-US-EC	0.5	0	0	0	0	-	0
Hist-US-IC	0.5	0	0	0	0	-	0
HMIS-US	0.0625	0	0	-	-	-	0
LIENS-US	0.0625	0	0	-	-	-	0
NPL-US	1	0	0	0	0	0	0
PADS-US	0.0625	0	0	-	-	-	0
PCB-US	0.25	0	0	0	-	-	0
Proposed-NPL-US	1	0	0	0	0	0	0
RCRA-CESQG-US	0.25	0	0	0	-	-	0
RCRA-COR-US	1	0	0	0	0	0	0
RCRA-LQG-US	0.25	0	0	0	-	-	0
RCRA-NON-US	0.25	0	6	11	-	-	17
RCRA-SQG-US	0.25	0	2	2	-	-	4
RCRA-TSDF-US	0.5	0	0	0	0	-	0
SAA-Agreements-US	1	0	0	0	0	0	0
SWLF-US	0.5	0	0	0	0	-	0
Tribal-LUST-Closed-Reg9	0.5	0	0	0	0	-	0
Tribal-LUST-Open-Reg9	0.5	0	0	0	0	-	0
Tribal-ODI-US	0.5	0	0	0	0	-	0
Tribal-UST-Reg9	0.25	0	0	0	-	-	0
Tribal-VCP-US	0.5	0	0	0	0	-	0

STATE ASTM/AAI DATABASES							
DATABASE SEARCHED	DISTANCE SEARCHED	SUBJECT SITE	0.125 MILES	0.25 MILES	0.5 MILES	1.0 MILES	TOTAL
AST-CA	0.25	0	0	0	-	-	0
AST-CRSP-CA	0.25	0	1	3	-	-	4
BF-MOA-CA	0.5	0	0	0	0	-	0
BZ-HazWaste-CA	0.5	0	0	0	0	-	0
CERS-CA	0.25	0	0	0	-	-	0
CHMIRS-CA	0.0625	0	0	-	-	-	0
City-AST-CA	0.25	0	0	0	-	-	0
City-CUPA-CA	0.25	0	0	0	-	-	0
City-Others-CA	0.25	0	0	0	-	-	0
City-UST-CA	0.25	0	0	0	-	-	0
Controls-CA	0.5	0	1	0	0	-	1
CorAct-Closed-CA	0.5	0	0	0	0	-	0
CorAct-Open-CA	0.5	0	0	0	0	-	0
CorAct-Other-CA	0.5	0	0	0	0	-	0
CORTESE-CA	0.25	0	0	0	-	-	0
County-AST-CA	0.25	0	0	2	-	-	2

STATE ASTM/AAI DATABASES

DATABASE SEARCHED	DISTANCE SEARCHED	SUBJECT SITE	0.125 MILES	0.25 MILES	0.5 MILES	1.0 MILES	TOTAL
County-Hist-CA	0.25	0	0	0	-	-	0
County-LUST-CA	0.5	0	0	0	0	-	0
County-LUST-Closed-CA	0.5	0	0	0	0	-	0
County-LUST-Open-CA	0.5	0	0	0	0	-	0
County-Others-CA	0.25	0	0	0	-	-	0
County-SLIC-Closed-CA	0.25	0	0	0	-	-	0
County-SLIC-Open-CA	0.5	0	0	0	0	-	0
County-SML-CA	0.5	0	0	0	0	-	0
County-SWF-CA	0.5	0	0	0	0	-	0
County-UST-CA	0.25	0	1	1	-	-	2
CRSP-CA	0.25	0	7	11	-	-	18
CUPA-CA	0.25	0	10	12	-	-	22
Deed-CA	0.5	0	0	0	0	-	0
ENF-CA	0.25	0	0	1	-	-	1
ENF-SMARTS-CA	0.25	0	0	0	-	-	0
ENF-Wastewater-CA	0.25	0	0	0	-	-	0
Eval-Hist-Active-CA	0.5	0	0	0	0	-	0
Eval-Hist-NFA-CA	0.5	0	0	0	0	-	0
Eval-Hist-Other-CA	0.5	0	0	0	0	-	0
HazWaste-CA	0.25	0	0	0	-	-	0
Hist-Controls-CA	0.5	0	1	0	0	-	1
Hist-Cort-CA	0.25	0	0	0	-	-	0
HIST-R4-CA	0.25	0	0	0	-	-	0
HIST-SLIC-CV-CLOSED-CA	0.5	0	0	0	0	-	0
HIST-SLIC-CV-OPEN-CA	0.5	0	0	0	0	-	0
Hist-UST-CA	0.25	1	6	1	-	-	8
Hist-UST-Cleanup-CA	0.5	0	0	0	0	-	0
Hist-WIP-Active-CA	0.5	0	0	0	0	-	0
Hist-WIP-Backlog-CA	0.5	0	0	0	0	-	0
Hist-WIP-Historical-CA	0.5	0	0	0	0	-	0
HWIS-CA	0.0625	0	8	-	-	-	8
HWMP-Controls-CA	0.5	0	0	0	0	-	0
ICE-CA	0.25	0	0	0	-	-	0
Land-Disposal-CA	0.5	0	0	0	0	-	0
Liens-CA	0.0625	0	0	-	-	-	0
LUST-Closed-CA	0.5	0	1	6	2	-	9
LUST-Open-CA	0.5	0	0	0	0	-	0
Manifest2-RI	0.0625	0	0	-	-	-	0
Military-Active-CA	1	0	0	0	0	0	0
Military-NFA-CA	0.5	0	0	0	0	-	0
Military-Other-CA	1	0	0	0	0	0	0
PR-MOA-CA	0.25	0	0	0	-	-	0
Response-CA	1	0	0	0	0	0	0
School-Active-CA	0.5	0	0	0	0	-	0
School-NFA-CA	0.5	0	0	0	1	-	1
School-Other-CA	0.5	0	0	0	0	-	0
SLIC-Closed-CA	0.5	0	0	0	0	-	0
SLIC-Open-CA	0.5	0	1	0	0	-	1
SML-CA	0.5	0	0	0	0	-	0
State-Response-Active-CA	1	0	0	0	0	0	0
State-Response-NFA-CA	0.5	0	0	0	0	-	0
State-Response-Other-CA	0.5	0	0	0	0	-	0
Superfund-Active-CA	1	0	0	0	0	0	0
Superfund-NFA-CA	1	0	0	0	0	0	0
Superfund-Other-CA	1	0	0	0	0	0	0

STATE ASTM/AAI DATABASES

DATABASE SEARCHED	DISTANCE SEARCHED	SUBJECT SITE	0.125 MILES	0.25 MILES	0.5 MILES	1.0 MILES	TOTAL
SWIS-CA	0.5	0	0	0	0	-	0
SWRCY-CA	0.5	0	0	0	0	-	0
UST-Abandoned-CA	0.25	0	0	0	-	-	0
UST-CA	0.25	0	0	0	-	-	0
UST-Closed-CA	0.25	0	0	0	-	-	0
USTComp-CA	0.25	0	0	0	-	-	0
UST-CRSP-CA	0.25	0	0	0	-	-	0
UST-Priority-CA	0.5	0	0	0	0	-	0
UST-Proposed-CA	0.25	0	0	0	-	-	0
VCP-Active-CA	0.5	0	1	0	0	-	1
VCP-NFA-CA	0.5	0	0	0	0	-	0
VCP-Other-CA	0.5	0	0	0	0	-	0

SUPPLEMENTAL DATABASES

DATABASE SEARCHED	DISTANCE SEARCHED	SUBJECT SITE	0.125 MILES	0.25 MILES	0.5 MILES	1.0 MILES	TOTAL
Air-CA	0.25	0	1	3	-	-	4
AIR-DIST-CA	0.25	0	0	0	-	-	0
BioFuel-US	0.25	0	0	0	-	-	0
CAF-CA	0.25	0	0	0	-	-	0
CDL-CA	0.0625	0	0	-	-	-	0
CDL-US	0.0625	0	0	-	-	-	0
CHWF-CA	0.5	0	0	0	0	-	0
Cleaners-CA	0.25	0	2	1	-	-	3
Coal-Ash-Dams-US	0.5	0	0	0	0	-	0
County-BI-CA	0.25	0	0	0	-	-	0
Dams-CA	0.25	0	0	0	-	-	0
DPR-CA	0.25	0	0	0	-	-	0
DryCleaners-CA	0.25	0	1	0	-	-	1
EGRID-US	0.5	0	0	0	0	-	0
EPA-Watch-List-US	0.25	0	0	0	-	-	0
FA-HW-CA	0.0625	0	0	-	-	-	0
FA-HW-US	0.0625	0	0	-	-	-	0
FA-SWF-CA	0.0625	0	0	-	-	-	0
FRS-US	0.0625	0	5	-	-	-	5
FTTS-INSP-US	0.0625	0	0	-	-	-	0
FUDS-US	1	0	0	0	0	0	0
FUSRAP-US	0.25	0	0	0	-	-	0
Haulers-CA	0.0625	0	0	-	-	-	0
Hist-AFS2-US	0.25	0	0	0	-	-	0
Hist-AFS-US	0.25	0	0	0	-	-	0
Hist-AST-CA	0.25	0	0	0	-	-	0
Hist-AWS-CA	0.25	0	0	0	-	-	0
Hist-CA	0.0625	0	5	-	-	-	5
Hist-CalFID-CA	0.25	0	15	25	-	-	40
Hist-CALSITES-CA	0.25	0	1	0	-	-	1
Hist-CERCLIS-NFRAP-US	0.25	0	0	0	-	-	0
Hist-CERCLIS-US	0.25	0	0	0	-	-	0
Hist-City-UST-CA	0.25	0	0	0	-	-	0
Hist-Deed-CA	0.25	0	0	0	-	-	0
Hist-DTG-CA	0.25	0	0	0	-	-	0
Hist-ERNS-US	0.0625	0	0	-	-	-	0
Hist-FIFRA-US	0.25	0	0	0	-	-	0

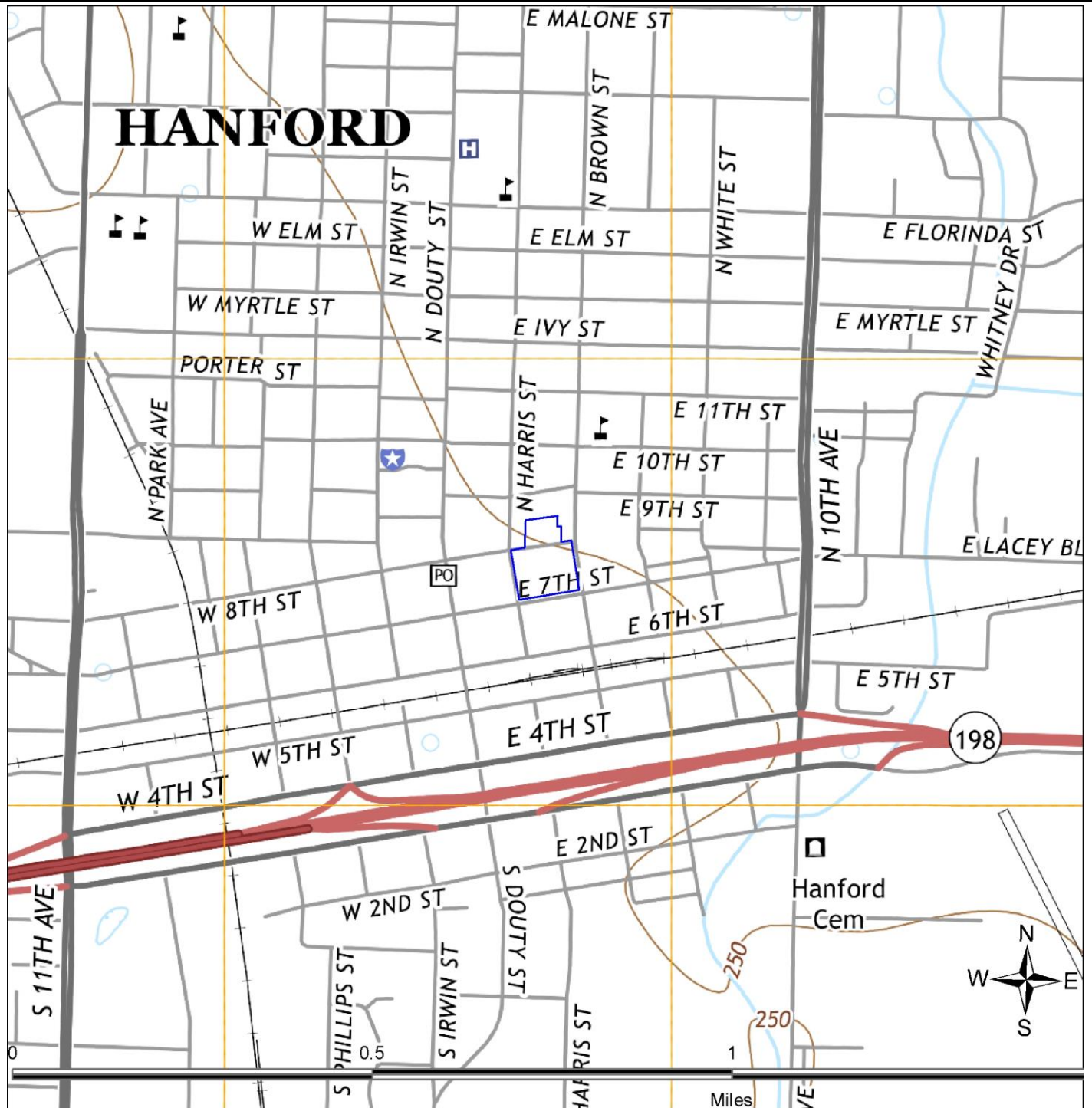
SUPPLEMENTAL DATABASES							
DATABASE SEARCHED	DISTANCE SEARCHED	SUBJECT SITE	0.125 MILES	0.25 MILES	0.5 MILES	1.0 MILES	TOTAL
Hist-FINDS-US	0.0625	0	2	-	-	-	2
Hist-HWS-CA	0.25	0	1	0	-	-	1
Hist-LUSTIS-CA	0.25	0	0	4	-	-	4
HIST-MLTS-US	0.25	0	0	0	-	-	0
HIST-MTBE-CA	0.25	0	0	0	-	-	0
Hist-NPL-US	0.25	0	0	0	-	-	0
Hist-Orange-County-LF-CA	0.25	0	0	0	-	-	0
Historical-CA	0.5	0	0	0	0	-	0
Hist-Prop65-CA	0.25	0	0	0	-	-	0
Hist-RCRIS-US	0.25	0	0	0	-	-	0
Hist-Regional-LUST-CA	0.25	0	0	3	-	-	3
Hist-Regional-Other-CA	0.25	0	0	0	-	-	0
Hist-Regional-SLIC-CA	0.25	0	0	0	-	-	0
Hist-Regional-Spills-CA	0.25	0	0	0	-	-	0
Hist-Regional-SWLF-CA	0.25	0	0	0	-	-	0
Hist-Regional-UST-CA	0.25	0	0	0	-	-	0
Hist-SCL-CA	0.25	0	1	0	-	-	1
Hist-SWIS-CA	0.25	0	0	0	-	-	0
Hist-ToxicPits-CA	0.25	0	0	0	-	-	0
Hist-TRIS-US	0.25	0	0	0	-	-	0
Hist-US	0.0625	0	1	-	-	-	1
Hist-USGS-WaterWells-CA	0.0625	0	0	-	-	-	0
Hist-USTReg-CA	0.25	0	2	2	-	-	4
Hist-WaterWells-US	0.0625	0	0	-	-	-	0
Hist-WMUDS-CA	0.25	0	0	0	-	-	0
HWT-CA	0.25	0	0	0	-	-	0
ICIS-Air-US	0.0625	0	0	-	-	-	0
ICIS-FEC-US	0.0625	0	0	-	-	-	0
ICIS-NPDES-US	0.0625	0	0	-	-	-	0
LA-Waste-Haulers-CA	0.0625	0	0	-	-	-	0
Lead-Smelter-2-US	0.25	0	0	0	-	-	0
Lead-US	0.25	0	0	0	-	-	0
LMOP-US	0.5	0	0	0	0	-	0
Mines2-CA	0.0625	0	0	-	-	-	0
Mines-CA	0.0625	0	0	-	-	-	0
Mines-CDMG-CA	0.0625	0	0	-	-	-	0
MINES-US	0.0625	0	0	-	-	-	0
MLTS-US	0.0625	0	0	-	-	-	0
Mortgage-CA	0.25	0	0	0	-	-	0
MRDS-US	0.25	0	0	0	-	-	0
MWMP-CA	0.25	0	0	0	-	-	0
NCI-CA	0.25	0	0	0	-	-	0
NEI-LF-CA	0.25	0	0	0	-	-	0
NPDES-CA	0.0625	0	0	-	-	-	0
NPDES-SW-CA	0.0625	0	0	-	-	-	0
OGM-CA	0.0625	0	0	-	-	-	0
OGW-CA	0.0625	0	0	-	-	-	0
OSCF-CA	0.5	0	0	0	0	-	0
PCS-US	0.25	0	0	0	-	-	0
Perch1-CA	0.25	0	0	14	-	-	14
Perch2-CA	0.25	0	0	0	-	-	0
Project-CA	0.25	0	0	0	-	-	0
RADINFO-US	0.0625	0	0	-	-	-	0
RFG-Lab-US	0.25	0	0	0	-	-	0
RMP-US	0.0625	0	0	-	-	-	0

SUPPLEMENTAL DATABASES							
DATABASE SEARCHED	DISTANCE SEARCHED	SUBJECT SITE	0.125 MILES	0.25 MILES	0.5 MILES	1.0 MILES	TOTAL
ROD-US	0.5	0	0	0	0	-	0
SDWIS-US	0.25	0	0	0	-	-	0
SP-CA	0.25	0	0	0	-	-	0
Spills-SSO-CA	0.25	0	0	1	-	-	1
SSTS-US	0.0625	0	0	-	-	-	0
TierPer-CA	0.25	0	0	0	-	-	0
TOMS-CA	0.0625	0	0	-	-	-	0
Tribal-Air-US	0.25	0	0	0	-	-	0
TRIS2000-US	0.0625	0	0	-	-	-	0
TRIS2010-US	0.0625	0	0	-	-	-	0
TRIS80-US	0.0625	0	0	-	-	-	0
TRIS90-US	0.0625	0	0	-	-	-	0
TSCA-US	0.0625	0	0	-	-	-	0
UIC2-CA	0.0625	0	0	-	-	-	0
UIC-CA	0.0625	0	0	-	-	-	0
UMTRA-US	0.0625	0	0	-	-	-	0
USGS-Waterwells-US	0.0625	0	0	-	-	-	0
Vapor-Intrusions-US	0.5	0	0	0	0	-	0
WDR-CA	0.25	0	0	0	-	-	0

PROPRIETARY HISTORIC DATABASES							
DATABASE SEARCHED	DISTANCE SEARCHED	SUBJECT SITE	0.125 MILES	0.25 MILES	0.5 MILES	1.0 MILES	TOTAL
Hist-Agriculture	0.0625	0	0	-	-	-	0
Hist-Auto Dealers	0.0625	0	8	-	-	-	8
Hist-Auto Repair	0.25	0	17	16	-	-	33
Hist-Chemical Manufacturing	0.0625	0	0	-	-	-	0
Hist-Chemical-Storage	0.0625	0	0	-	-	-	0
Hist-Cleaners	0.25	0	6	4	-	-	10
Hist-Convenience	0.0625	0	0	-	-	-	0
Hist-Disposal-Recycle	0.0625	0	0	-	-	-	0
Hist-Food-Processors	0.0625	0	0	-	-	-	0
Hist-Gun-Ranges	0.0625	0	0	-	-	-	0
Hist-Machine Shop	0.0625	0	0	-	-	-	0
Hist-Manufacturing	0.0625	0	0	-	-	-	0
Hist-Metal Plating	0.0625	0	0	-	-	-	0
Hist-Mining	0.0625	0	0	-	-	-	0
Hist-Mortuaries	0.0625	0	0	-	-	-	0
Hist-Oil-Gas	0.0625	0	0	-	-	-	0
Hist-OilGas-Refiners	0.0625	0	0	-	-	-	0
Hist-Other	0.0625	1	0	-	-	-	1
Hist-Paint-Stores	0.0625	0	0	-	-	-	0
Hist-Petroleum	0.0625	0	0	-	-	-	0
Hist-Post-Offices	0.0625	0	0	-	-	-	0
Hist-Printers	0.0625	0	2	-	-	-	2
Hist-Rental	0.0625	0	0	-	-	-	0
Hist-RV-Dealers	0.0625	0	0	-	-	-	0
Hist-Salvage	0.0625	0	0	-	-	-	0
Hist-Service Stations	0.25	0	5	10	-	-	15
Hist-Steel-Metals	0.0625	0	0	-	-	-	0
Hist-Textile	0.0625	0	0	-	-	-	0
Hist-Transportation	0.0625	0	0	-	-	-	0
Hist-Trucking	0.0625	0	0	-	-	-	0

PROPRIETARY HISTORIC DATABASES

DATABASE SEARCHED	DISTANCE SEARCHED	SUBJECT SITE	0.125 MILES	0.25 MILES	0.5 MILES	1.0 MILES	TOTAL
Hist-Vehicle-Parts	0.0625	0	1	-	-	-	1
Hist-Vehicle-Washing	0.0625	0	0	-	-	-	0



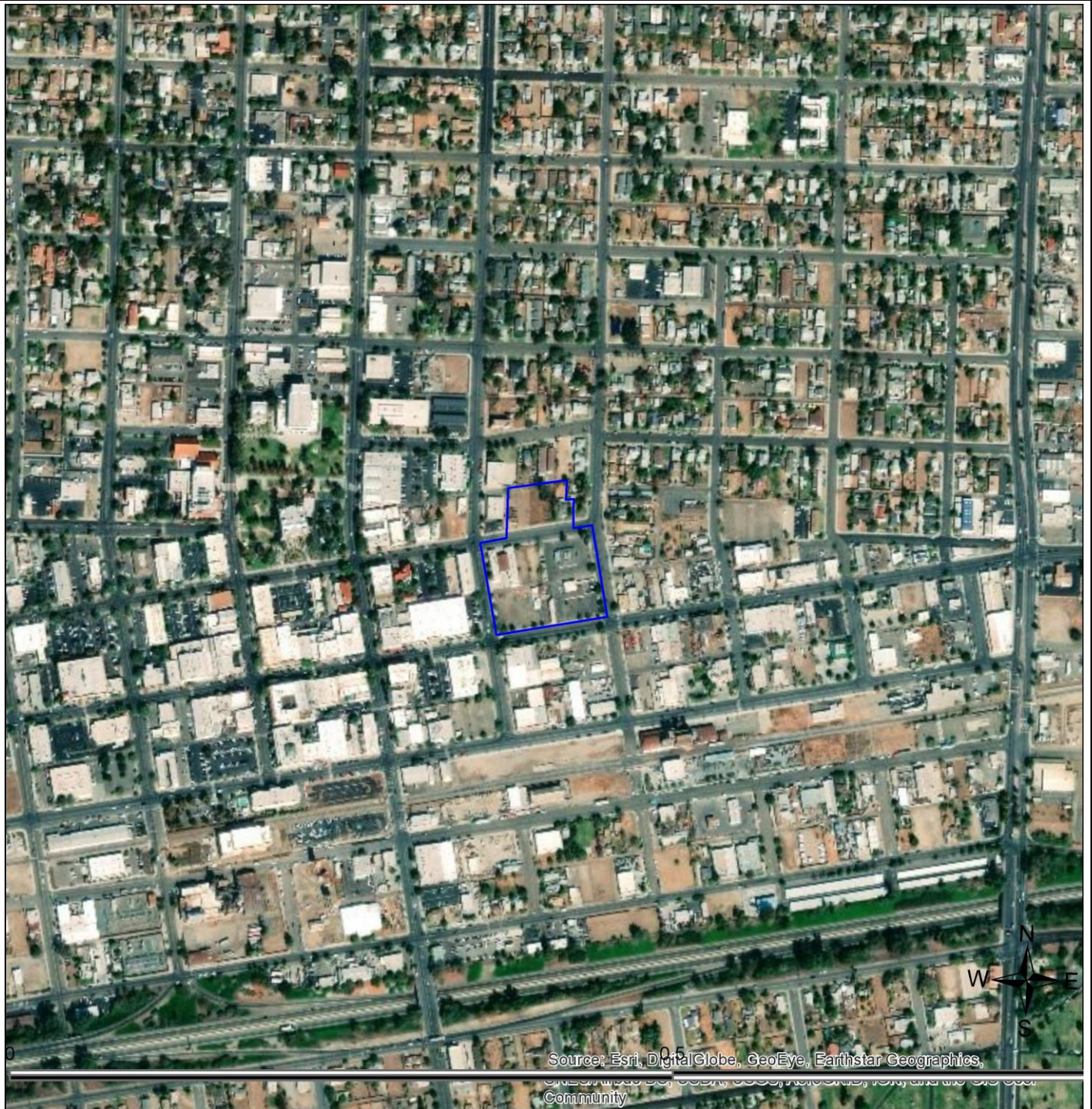
SITE LOCATION TOPOGRAPHIC MAP

U.S. Geological Survey. Hanford (2015-02-23) Quadrangle, 7.5 Minute Series

UltraSystems Environmental

APNs 012-042-004, 012-042-009, 012-042-010, 012-042-011, 012-042-012, 012-042-013, 012-042-014, 012-042-015, 012-042-017
APNs 010-275-008, 010-275-009, 010-275-010, 010-275-011
Hanford, CA 93230

FIGURE: 1
JOB: UEI # 7014
DATE: 6/14/2019



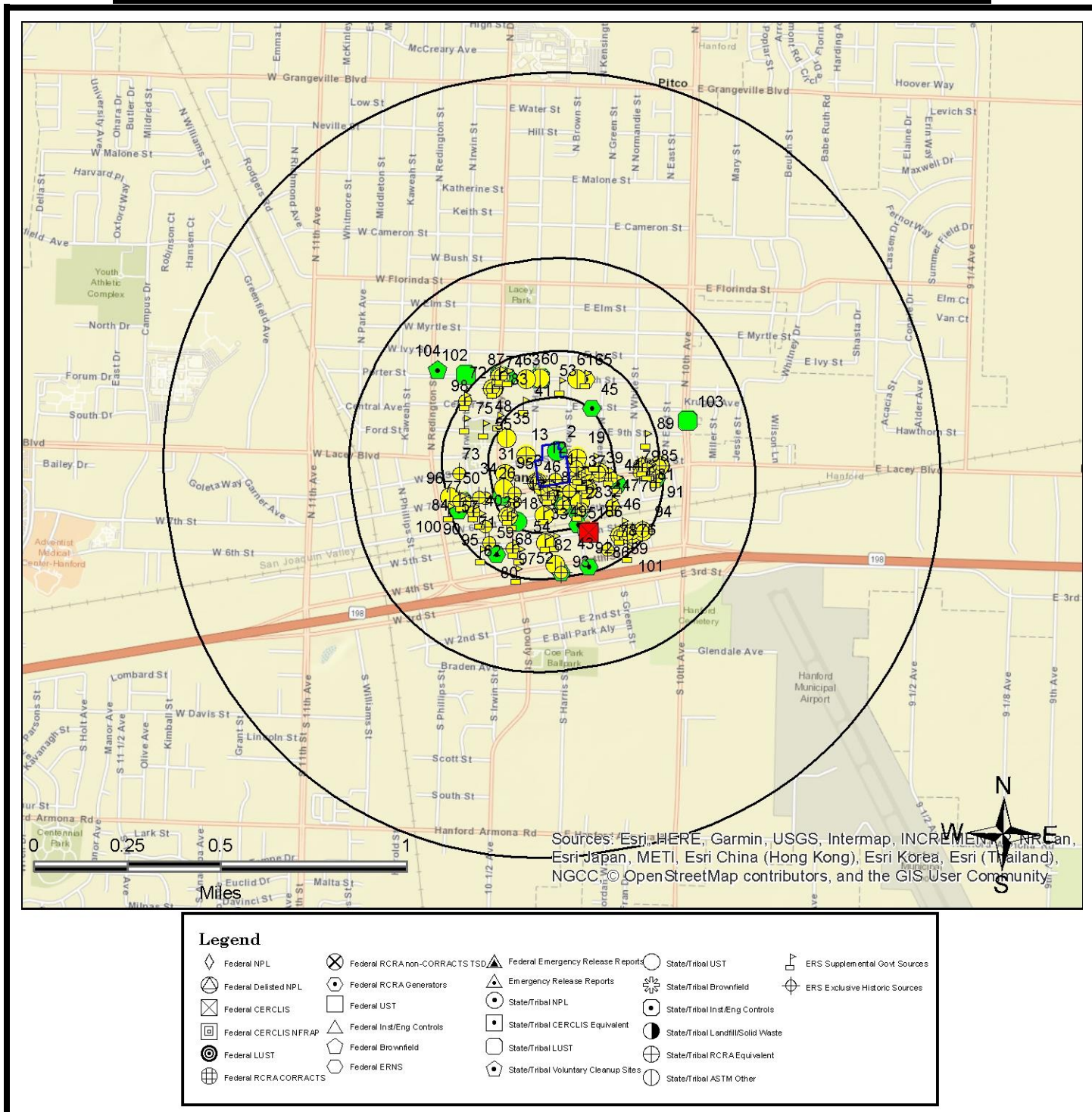
SITE LOCATION MAP

UltraSystems Environmental

APNs 012-042-004, 012-042-009, 012-042-010,
012-042-011, 012-042-012, 012-042-013, 012-
042-014, 012-042-015, 012-042-017
APNs 010-275-008, 010-275-009, 010-275-010,
010-275-011
Hanford, CA 93230

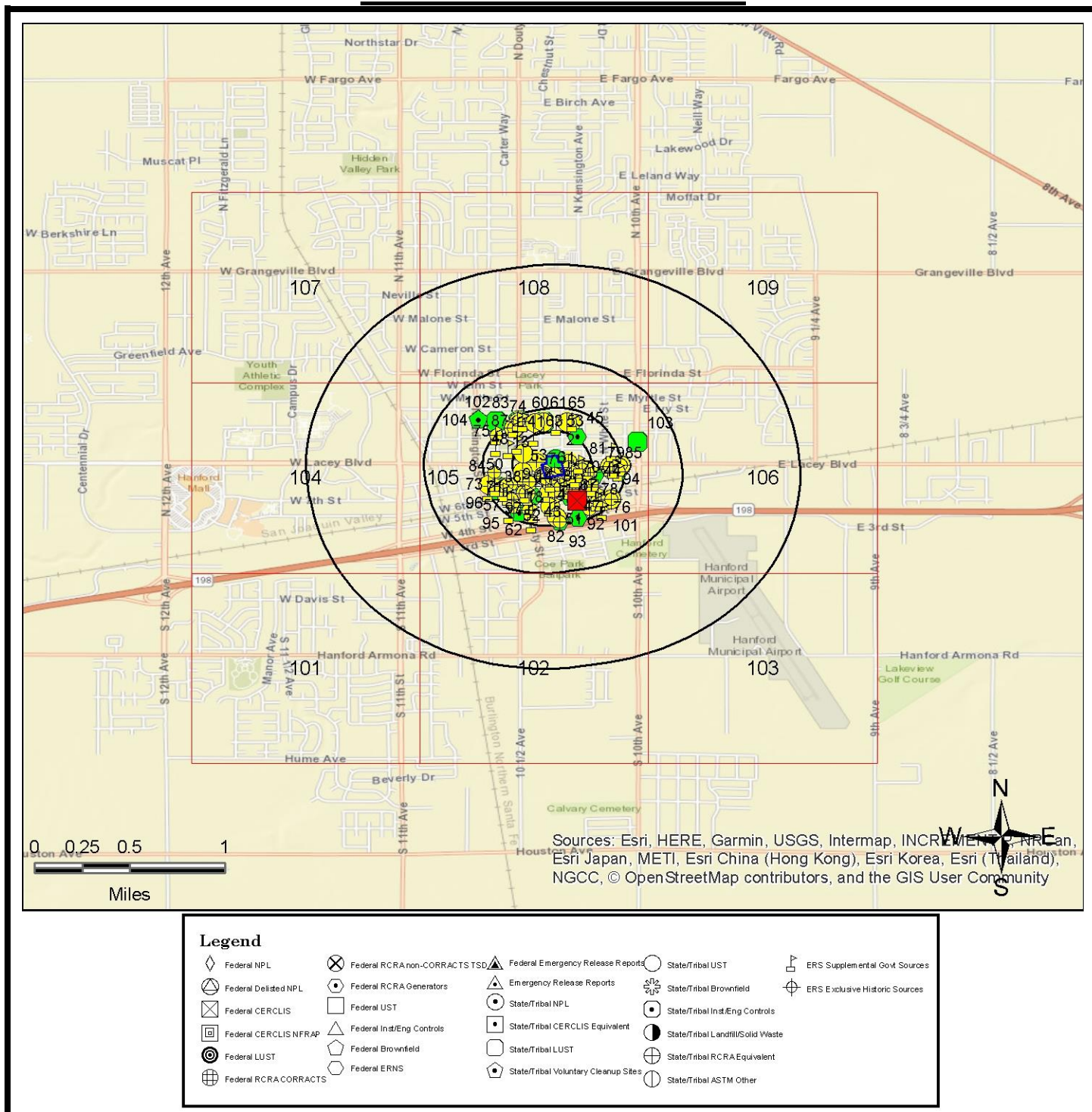
FIGURE: 2
JOB: UEI # 7014
DATE: 6/14/2019

1-MILE RADIUS STREET MAP W/OCCURRENCES (MAP1)



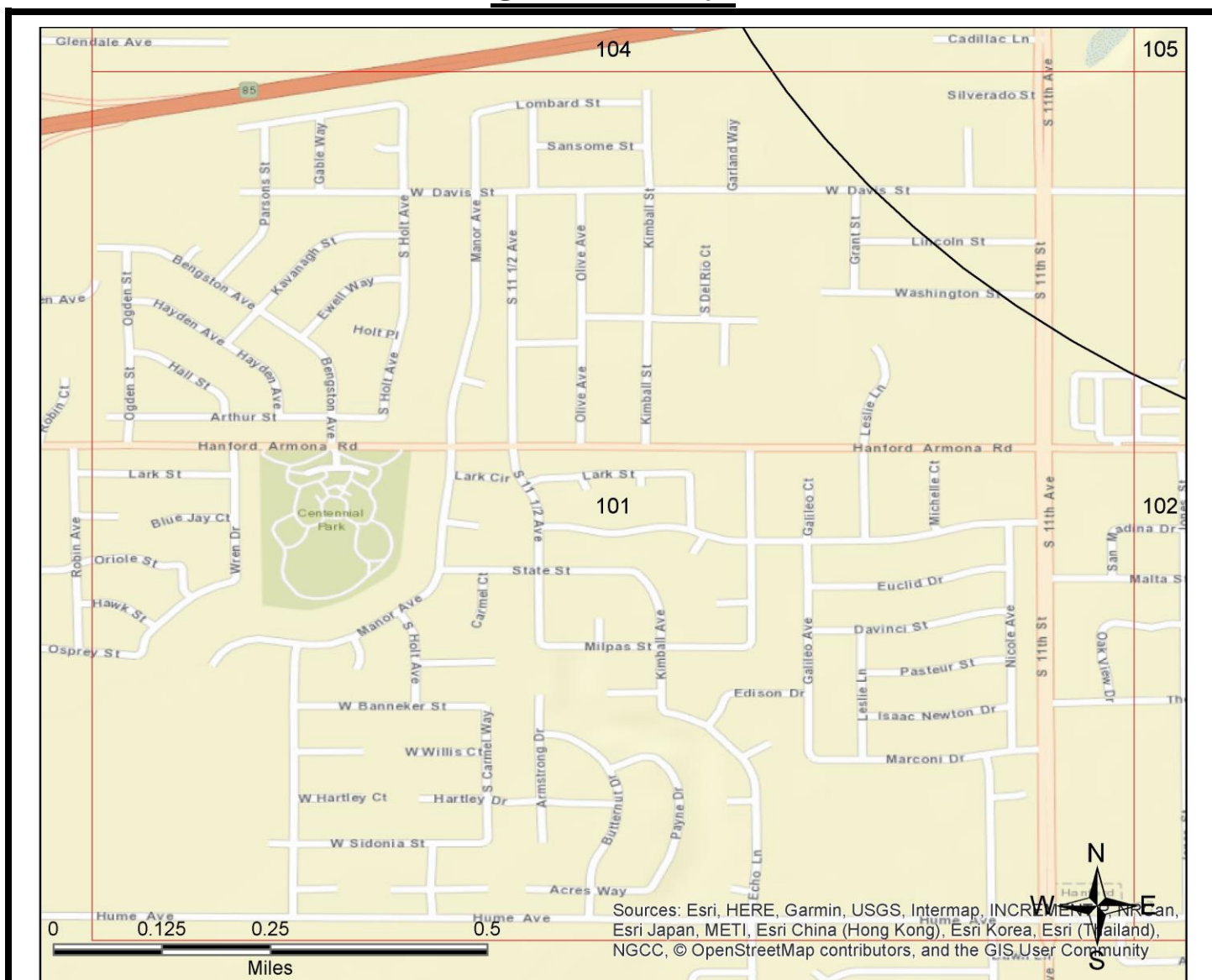
All plotted occurrences represent approximate locations based on geographic information provided by the respective agency. Actual locations may vary due to numerous reasons such as: the size of the property, accuracy of the provided location, accuracy of the software used to determine the location, etc. **Occurrences are shown in three colors** to give a visual indication of the potential risk of the listed occurrence based on the type of list and the current status of the occurrence. Occurrences shown in **RED** are locations with known contamination that have not received a "case closed" or "no further action" status. Occurrences shown in **YELLOW** have been listed by the respective agency, but do not always represent an environmental risk. The detailed status information and description of the listing should be reviewed for further information. Occurrences shown in **GREEN** are occurrences that have active permits or have had contamination in the past but have received a "case closed" or "no further action" status and therefore, do not likely present an environmental risk.

GRID LAYOUT MAP KEY



All plotted occurrences represent approximate locations based on geographic information provided by the respective agency. Actual locations may vary due to numerous reasons such as: the size of the property, accuracy of the provided location, accuracy of the software used to determine the location, etc. **Occurrences are shown in three colors** to give a visual indication of the potential risk of the listed occurrence based on the type of list and the current status of the occurrence. Occurrences shown in **RED** are locations with known contamination that have not received a "case closed" or "no further action" status. Occurrences shown in **YELLOW** have been listed by the respective agency, but do not always represent an environmental risk. The detailed status information and description of the listing should be reviewed for further information. Occurrences shown in **GREEN** are occurrences that have active permits or have had contamination in the past but have received a "case closed" or "no further action" status and therefore, do not likely present an environmental risk.

GRID MAP 101

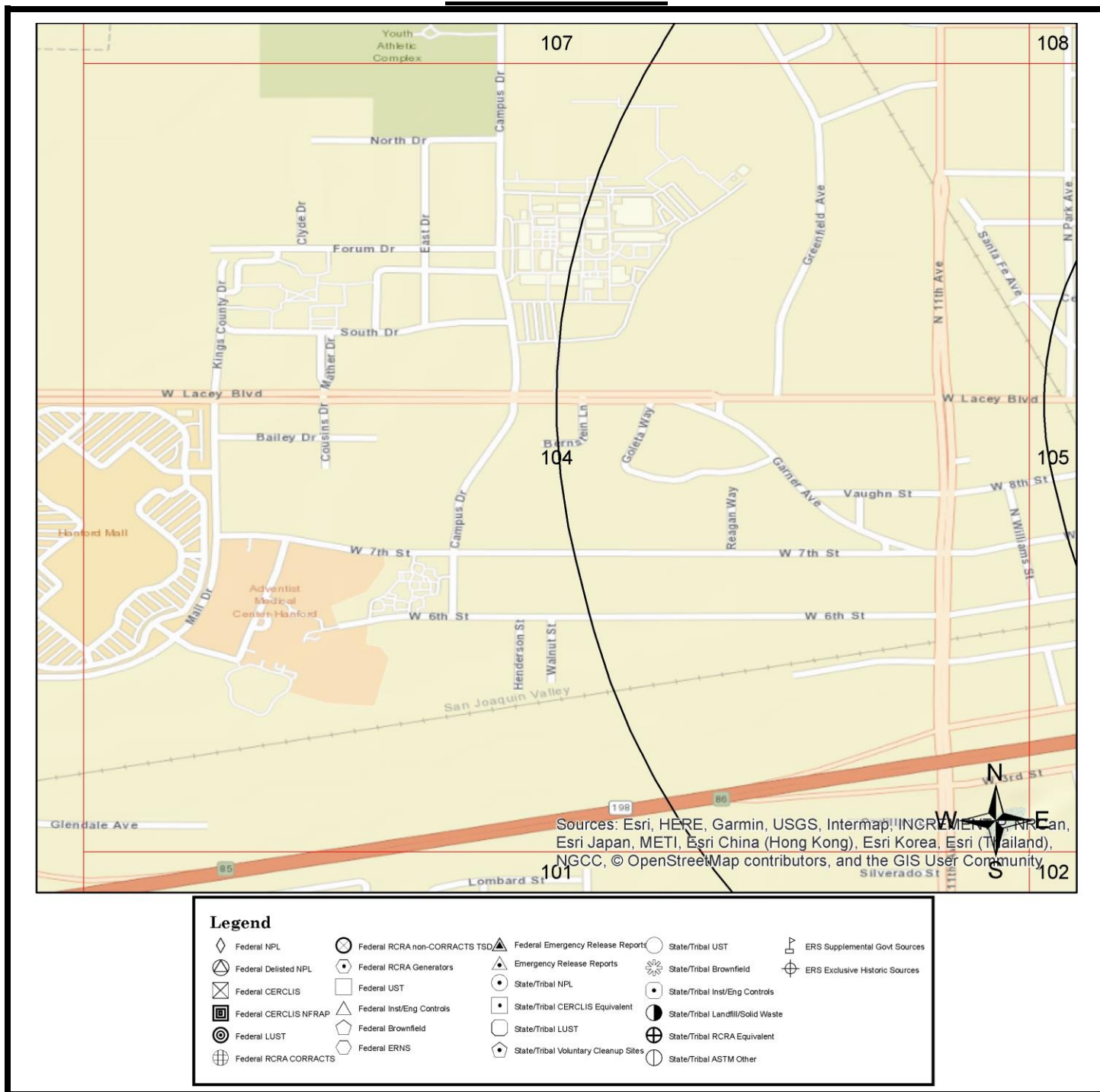


Legend

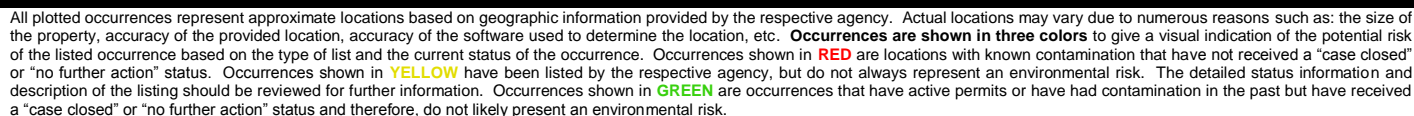
Federal NPL	Federal RCRA non-CORRACTS TSD	Federal Emergency Release Reports	State/Tribal UST	ERS Supplemental Govt Sources
Federal Delisted NPL	Federal RCRA Generators	Emergency Release Reports	State/Tribal Brownfield	ERS Exclusive Historic Sources
Federal CERCLIS	Federal UST	State/Tribal NPL	State/Tribal Inst/Eng Controls	
Federal CERCLIS NFRAP	Federal Inst/Eng Controls	State/Tribal CERCLIS Equivalent	State/Tribal Landfill/Solid Waste	
Federal LUST	Federal Brownfield	State/Tribal LUST	State/Tribal RCRA Equivalent	
Federal RCRA CORRACTS	Federal ERNS	State/Tribal Voluntary Cleanup Sites	State/Tribal ASTM Other	

All plotted occurrences represent approximate locations based on geographic information provided by the respective agency. Actual locations may vary due to numerous reasons such as: the size of the property, accuracy of the provided location, accuracy of the software used to determine the location, etc. **Occurrences are shown in three colors** to give a visual indication of the potential risk of the listed occurrence based on the type of list and the current status of the occurrence. Occurrences shown in **RED** are locations with known contamination that have not received a "case closed" or "no further action" status. Occurrences shown in **YELLOW** have been listed by the respective agency, but do not always represent an environmental risk. The detailed status information and description of the listing should be reviewed for further information. Occurrences shown in **GREEN** are occurrences that have active permits or have had contamination in the past but have received a "case closed" or "no further action" status and therefore, do not likely present an environmental risk.

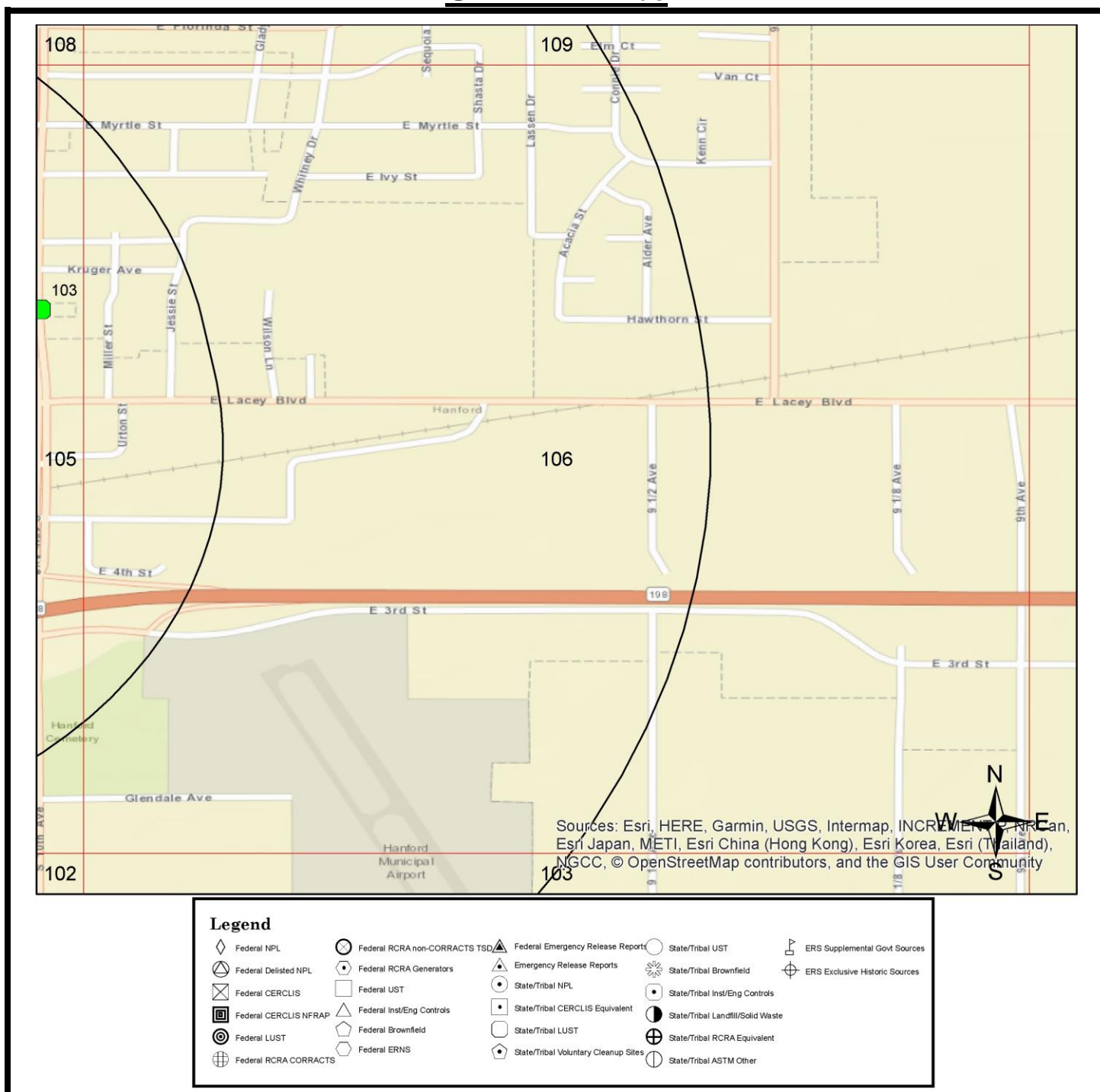
GRID MAP 104



All plotted occurrences represent approximate locations based on geographic information provided by the respective agency. Actual locations may vary due to numerous reasons such as: the size of the property, accuracy of the provided location, accuracy of the software used to determine the location, etc. **Occurrences are shown in three colors** to give a visual indication of the potential risk of the listed occurrence based on the type of list and the current status of the occurrence. Occurrences shown in **RED** are locations with known contamination that have not received a "case closed" or "no further action" status. Occurrences shown in **YELLOW** have been listed by the respective agency, but do not always represent an environmental risk. The detailed status information and description of the listing should be reviewed for further information. Occurrences shown in **GREEN** are occurrences that have active permits or have had contamination in the past but have received a "case closed" or "no further action" status and therefore, do not likely present an environmental risk.

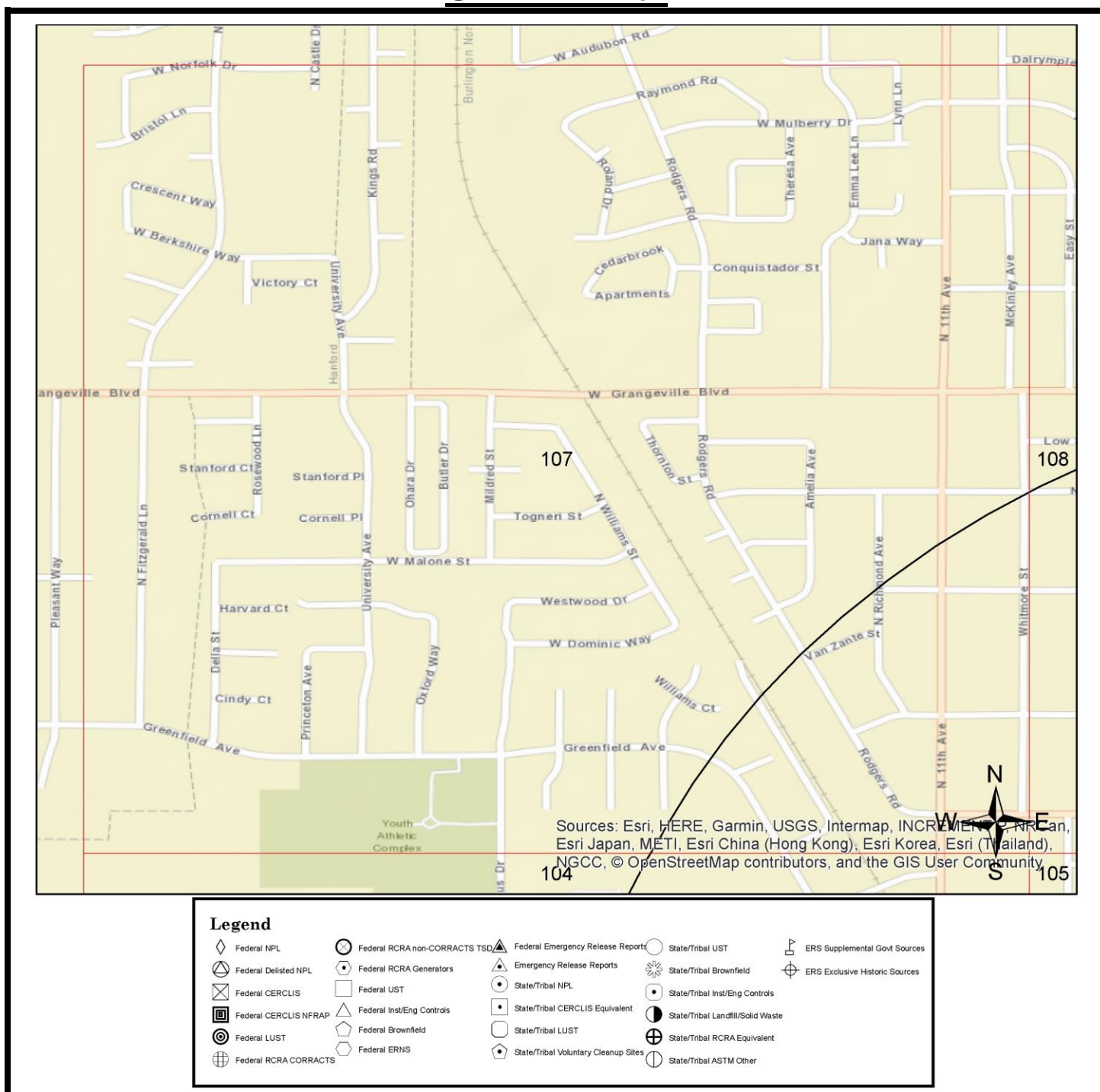


GRID MAP 106



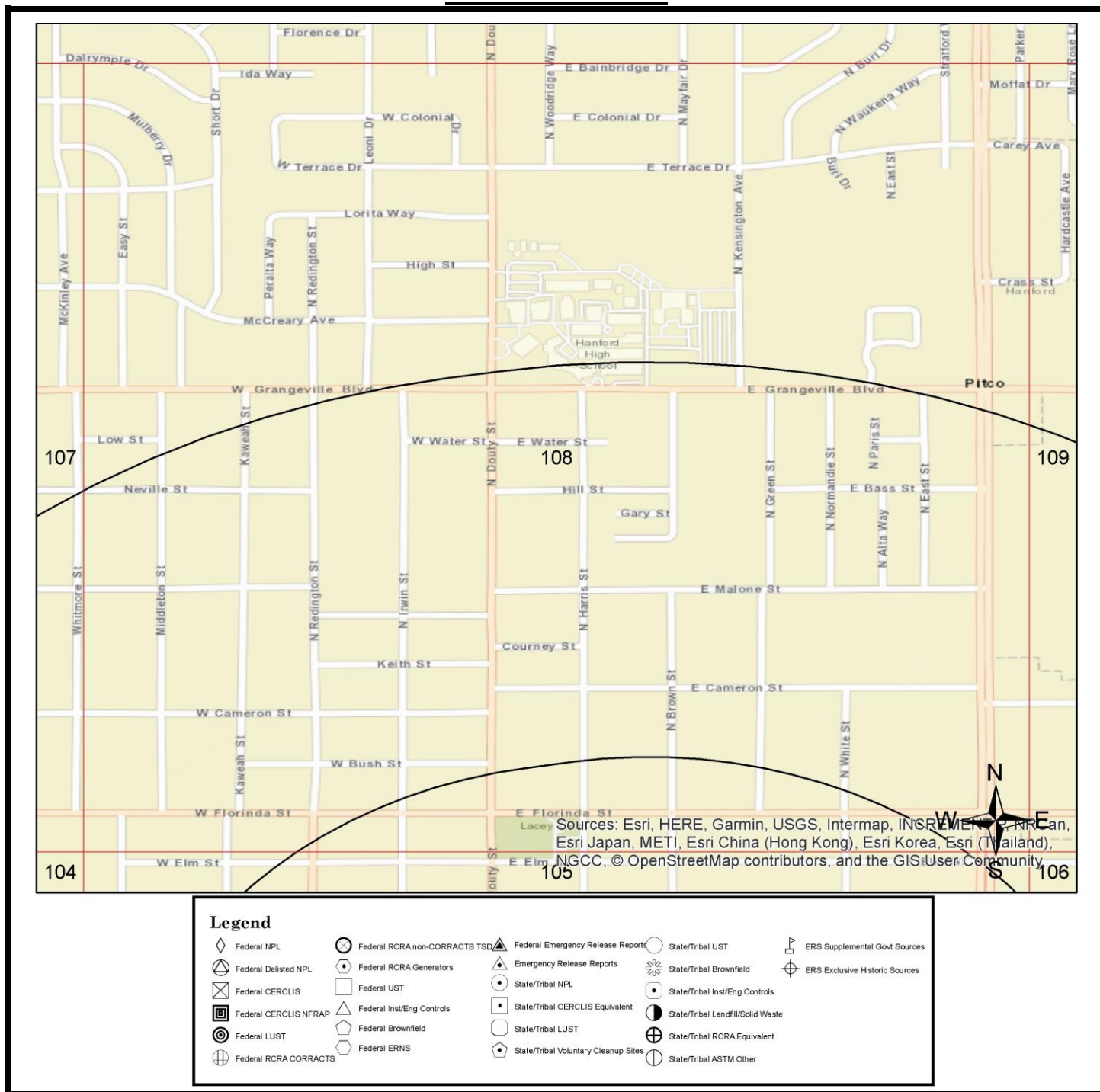
All plotted occurrences represent approximate locations based on geographic information provided by the respective agency. Actual locations may vary due to numerous reasons such as: the size of the property, accuracy of the provided location, accuracy of the software used to determine the location, etc. **Occurrences are shown in three colors** to give a visual indication of the potential risk of the listed occurrence based on the type of list and the current status of the occurrence. Occurrences shown in **RED** are locations with known contamination that have not received a "case closed" or "no further action" status. Occurrences shown in **YELLOW** have been listed by the respective agency, but do not always represent an environmental risk. The detailed status information and description of the listing should be reviewed for further information. Occurrences shown in **GREEN** are occurrences that have active permits or have had contamination in the past but have received a "case closed" or "no further action" status and therefore, do not likely present an environmental risk.

GRID MAP 107



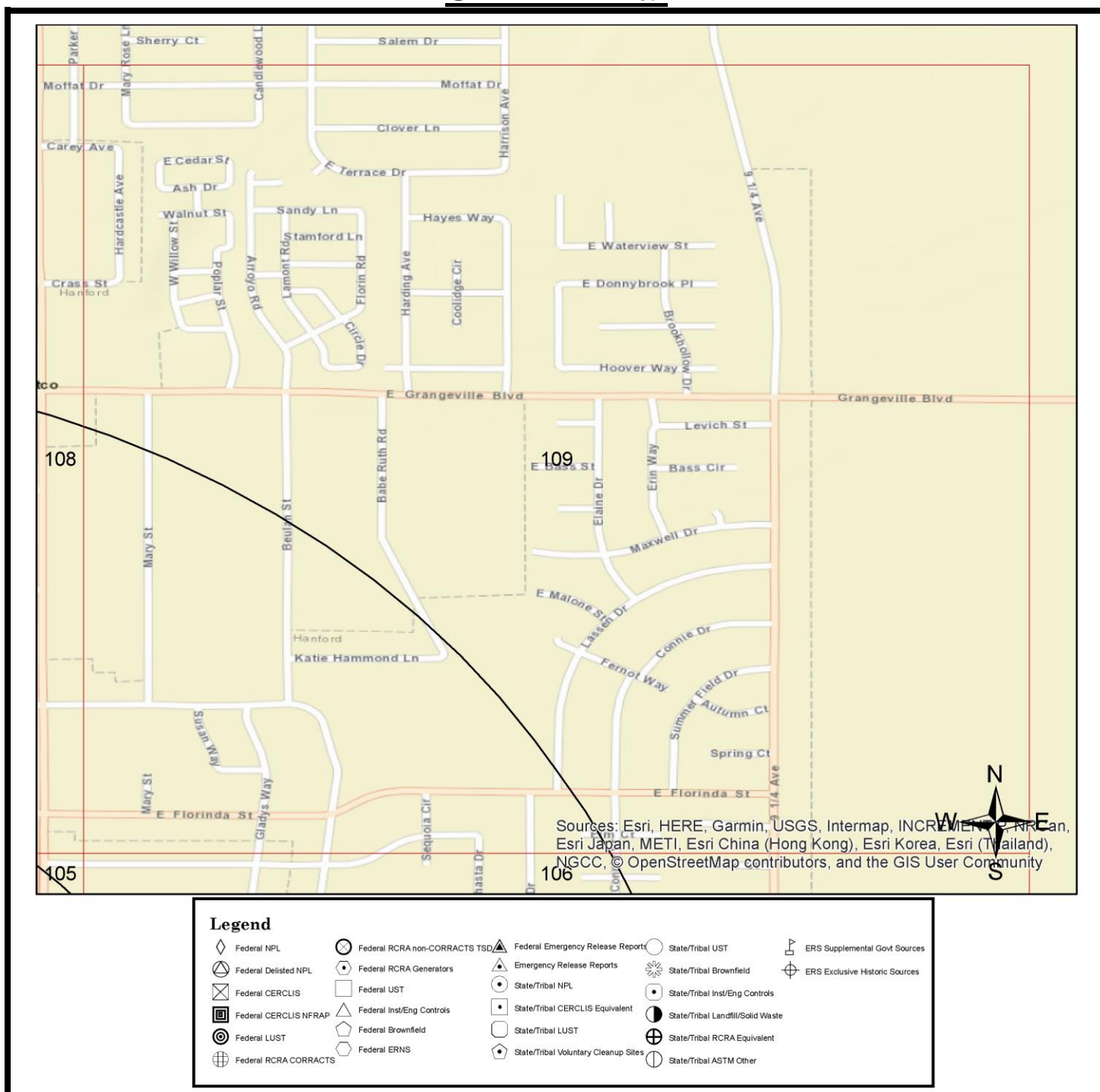
All plotted occurrences represent approximate locations based on geographic information provided by the respective agency. Actual locations may vary due to numerous reasons such as: the size of the property, accuracy of the provided location, accuracy of the software used to determine the location, etc. **Occurrences are shown in three colors** to give a visual indication of the potential risk of the listed occurrence based on the type of list and the current status of the occurrence. Occurrences shown in **RED** are locations with known contamination that have not received a "case closed" or "no further action" status. Occurrences shown in **YELLOW** have been listed by the respective agency, but do not always represent an environmental risk. The detailed status information and description of the listing should be reviewed for further information. Occurrences shown in **GREEN** are occurrences that have active permits or have had contamination in the past but have received a "case closed" or "no further action" status and therefore, do not likely present an environmental risk.

GRID MAP 108



All plotted occurrences represent approximate locations based on geographic information provided by the respective agency. Actual locations may vary due to numerous reasons such as: the size of the property, accuracy of the provided location, accuracy of the software used to determine the location, etc. **Occurrences are shown in three colors** to give a visual indication of the potential risk of the listed occurrence based on the type of list and the current status of the occurrence. Occurrences shown in **RED** are locations with known contamination that have not received a "case closed" or "no further action" status. Occurrences shown in **YELLOW** have been listed by the respective agency, but do not always represent an environmental risk. The detailed status information and description of the listing should be reviewed for further information. Occurrences shown in **GREEN** are occurrences that have active permits or have had contamination in the past but have received a "case closed" or "no further action" status and therefore, do not likely present an environmental risk.

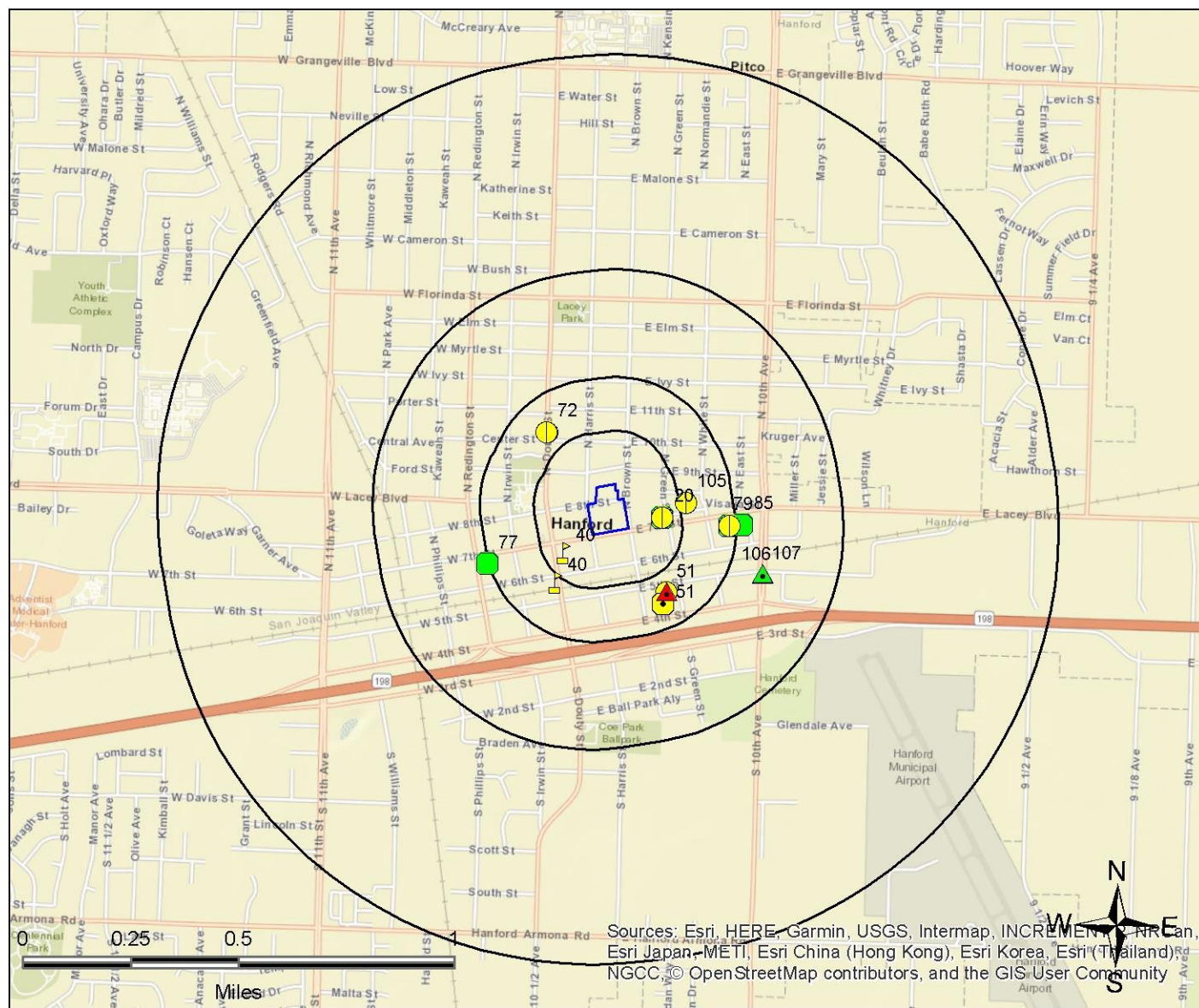
GRID MAP 109



All plotted occurrences represent approximate locations based on geographic information provided by the respective agency. Actual locations may vary due to numerous reasons such as: the size of the property, accuracy of the provided location, accuracy of the software used to determine the location, etc. **Occurrences are shown in three colors** to give a visual indication of the potential risk of the listed occurrence based on the type of list and the current status of the occurrence. Occurrences shown in **RED** are locations with known contamination that have not received a "case closed" or "no further action" status. Occurrences shown in **YELLOW** have been listed by the respective agency, but do not always represent an environmental risk. The detailed status information and description of the listing should be reviewed for further information. Occurrences shown in **GREEN** are occurrences that have active permits or have had contamination in the past but have received a "case closed" or "no further action" status and therefore, do not likely present an environmental risk.

AGENCY DIFFERENCES IN MAPPED LOCATIONS (MAP5)

Note: Occurrences on this map have agency provided coordinates which differ significantly from geocoded locations.



Legend

- | | | | | |
|-----------------------|-------------------------------|--------------------------------------|-----------------------------------|--------------------------------|
| Federal NPL | Federal RCRA non-CORRACTS TSD | Federal Emergency Release Reports | State/Tribal UST | ERS Supplemental Govt Sources |
| Federal Delisted NPL | Federal RCRA Generators | Emergency Release Reports | State/Tribal Brownfield | ERS Exclusive Historic Sources |
| Federal CERCLIS | Federal UST | State/Tribal NPL | State/Tribal Inst/Eng Controls | |
| Federal CERCLIS NFRAP | Federal Inst/Eng Controls | State/Tribal CERCLIS Equivalent | State/Tribal Landfill/Solid Waste | |
| Federal LUST | Federal Brownfield | State/Tribal LUST | State/Tribal RCRA Equivalent | |
| Federal RCRA CORRACTS | Federal ERNS | State/Tribal Voluntary Cleanup Sites | State/Tribal ASTM Other | |

This "AGENCY DIFFERENCES IN MAPPED LOCATIONS (MAP 4)" is fully protected against reproduction in any way, shape or form by ERS Environmental Record Search. ALL applicable laws, copyrights, pending copyrights, trademarks, and any and all applicable Federal and State laws apply at all times. These protections include the concept, procedures, processes, layout, vision, color scheme, mapping layout, legends, data, any and all verbiage, and the entire concept.

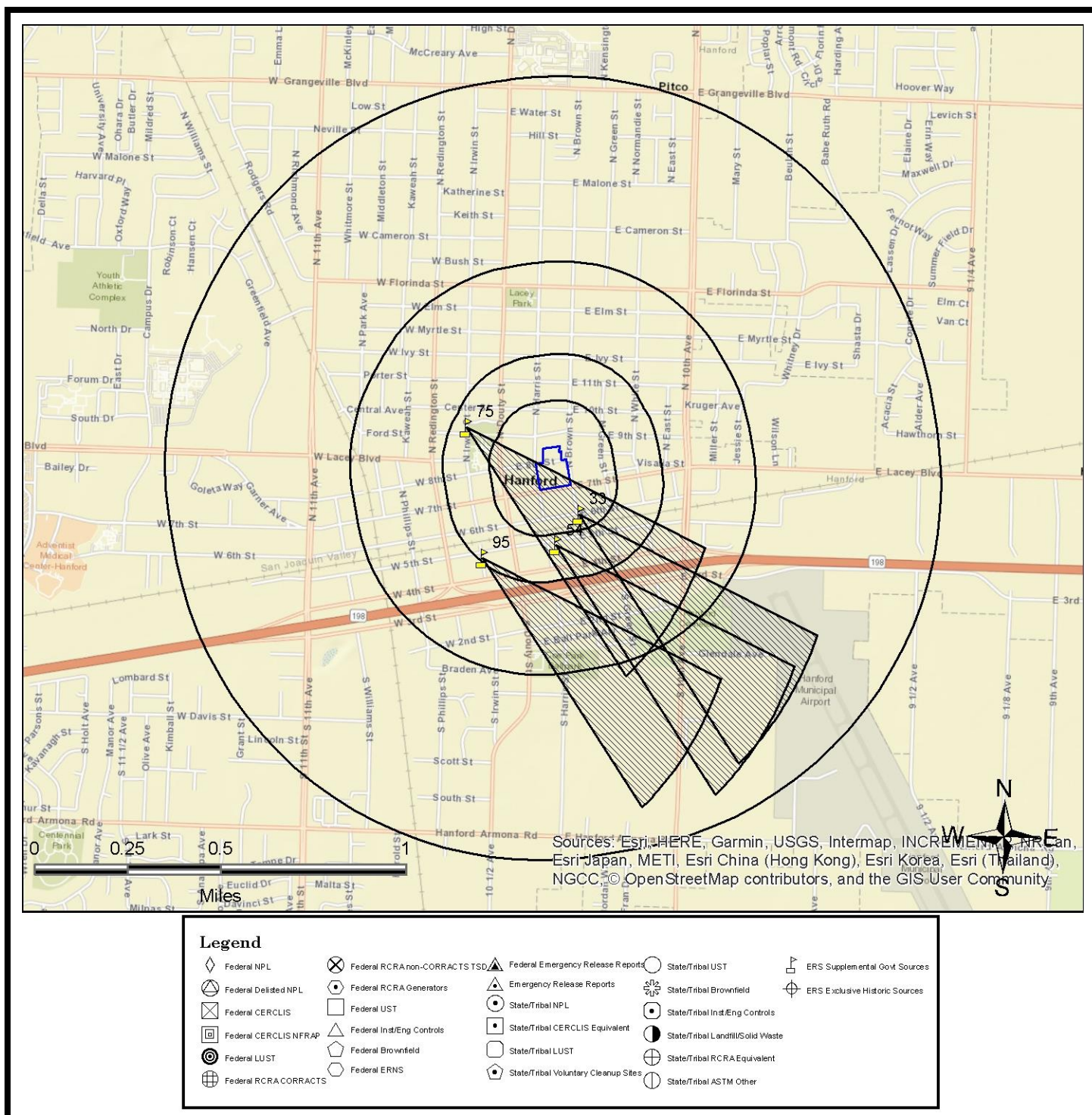
SUMMARY OF AGENCY DIFFERENCES

MAP ID	ID / SITE NAME	ADDRESS / DATABASE	AGENCY COORDINATES	DISTANCE (MILES)	DIRECTION
20	199974 CHARLIE'S TEXACO	330 7TH ST E CRSP-CA	-119.64115, 36.3276	0.08	E
20	T0603100170 CHARLIE'S TEXACO	330 7TH ST E LUST-Closed-CA	-119.64115, 36.3276	0.08	E
40	11706 De Luxe Tailors & Cleaners	119 1/2 N Douty St Cleaners-CA	-119.64522, 36.32634	0.08	SW
40	CAD981962681 DELUXE CLEANERS	119 1/2 N DOUTY DryCleaners-CA	-119.64551, 36.32533	0.14	SW
51	192499 Southern California Gas Company, Hanford	325 E. 5TH ST. CRSP-CA	-119.6409, 36.3251	0.17	SE
51	16490005 SO CAL GAS/HANFORD MGP	325 EAST 5TH STREET Hist-Controls-CA	-119.641, 36.3247	0.19	SE
51	SLT5FT634538 Southern California Gas Company, Hanford	325 E. 5TH ST. SLIC-Open-CA	-119.6409, 36.3251	0.17	SE
72	437614 AT&T California - SD020	516 N DOUTY ST AST-CRSP-CA	-119.64608, 36.33037	0.17	NW
72	437614 AT&T California - SD020	516 N DOUTY ST CRSP-CA	-119.64608, 36.33037	0.17	NW
77	T0603100125 UNION BANK	225 7TH ST W LUST-Closed-CA	-119.64839, 36.32589	0.25	W
79	254117 HANFORD IMPORTS	517 7TH ST E CRSP-CA	-119.63835, 36.32738	0.24	E
79	T0603100027 HANFORD IMPORTS	517 7TH ST E LUST-Closed-CA	-119.63835, 36.32738	0.24	E
85	T0603100139 BEACON #3-90	527 7TH ST E LUST-Closed-CA	-119.63783, 36.32744	0.26	E
105	RC254052.001 Calstate Recycling Inc	1114 Paradise Dr SWRCY-CA	-119.64016, 36.32814	0.14	E

MAP ID	ID / SITE NAME	ADDRESS / DATABASE	AGENCY COORDINATES	DISTANCE (MILES)	DIRECTION
106	T0603100118 SILVA'S OIL COMPANY	175 10TH AVE S SLIC-Closed-CA	-119.63692, 36.32577	0.33	E
107	SL205954287 MOBIL BULK PLANT (FORMER)	175 SOUTH 10TH AVENUE SLIC-Closed-CA	-119.6369, 36.3258	0.33	E

MAPPED AIR PERMITS WITH POTENTIAL DISPERSION (MAP6)

Note: Occurrences on this map are reported in Air Quality databases. Potential air plumes are drawn in the direction of the prevailing wind.



All plotted occurrences represent approximate locations based on geographic information provided by the respective agency/source. Actual locations may vary due to numerous reasons such as: the size of the property, accuracy of the provided location, accuracy of the software used to determine the location, etc. Potential air dispersion plumes are depicted to graphically show the direction contaminants may travel based on prevailing wind data and provide a visual screening tool only. Actual direction will vary especially by season. Depending on the actual contaminant, amount released, and other variables, the distance from the source the contaminant may travel can and will vary. Interpretation and review of all the actual relevant data by an environmental professional is recommended before making any decisions, conclusions or otherwise based on the map depictions, air data, and potential air dispersion plumes.

This "MAPPED AIR PERMITS WITH POTENTIAL DISPERSION (MAP 6)" is fully protected against reproduction in any way, shape or form by ERS Environmental Record Search. ALL applicable laws, copyrights, trademarks, and any and all applicable Federal and State laws apply at all times. These protections include the concept, procedures, processes, layout, vision, color scheme, mapping layout, legends, data, any and all verbiage, and the entire concept.

LISTED OCCURRENCE DETAILS

DATABASE	STATUS	DISTANCE	ELEVATION	MAP ID
Hist-Other	Listed	Subject Site	249 ft	1
SITE NAME			MAPS	ID
Joe's Automotive Mach Shop			1 , 4	112-1981-Hanford
ADDRESS			CITY	ZIP
216 E 7th St			Hanford	
DETAILS				
Year: 1981 Category: Machinists Book: City Directory				

DATABASE	STATUS	DISTANCE	ELEVATION	MAP ID
Hist-UST-CA	Listed	Subject Site	250 ft	2
SITE NAME			MAPS	ID
ROT K FUKUDA			1 , 4	261873
ADDRESS			CITY	ZIP
226 E 8TH ST HANFORD			CA OIO	93230
DETAILS				
Note: ID has been assigned by ERS Tank Details: http://geotracker.waterboards.ca.gov/ustpdfs/pdf/00025708.pdf County: Kings				

DATABASE	STATUS	DISTANCE	ELEVATION	MAP ID
Hist-Auto Dealers	Listed	< 0.01 miles W	249 ft	3
SITE NAME			MAPS	ID
Ford-Falcon-Lincoln-Mercury Sales & Service			1 , 4	53-1959-1960-Hanford
ADDRESS			CITY	ZIP
225 N Harris			Hanford	
DETAILS				
Year: 1959-1960 Category: Automobiles Book: R.L. Polk Co.				

DATABASE	STATUS	DISTANCE	ELEVATION	MAP ID
HWIS-CA	Listed	< 0.01 miles W	249 ft	3
SITE NAME			MAPS	ID
LIBERTY CHRYSLER PLYMOUTH DODGE JEEP EAG			1 , 4	CAL000148136
ADDRESS			CITY	ZIP
225 NORTH HARRIS			HANFORD	932300000

DETAILS

EPA ID: CAL000148136
 Facility County: 16
 Mailing Street: 369 N 11TH AVE
 Mailing City: HANFORD
 Mailing State: CA
 Mailing Zip: 932304624
 Contact Name: DWIGHT G NELSON
 Contact Phone: 0000000000

Year: 2004
 TONS: 0.198
 TSD EPA ID: CAD008252405
 Category Code: 214
 Category Description: Unspecified solvent mixture
 Method Description: RECYCLER

Year: 2003
 TONS: 0.306
 TSD EPA ID: CAD008252405
 Category Code: 214
 Category Description: Unspecified solvent mixture
 Method Description: RECYCLER

Year: 2002
 TONS: 0.702
 TSD EPA ID: CAD008252405
 Category Code: 214

[More Details Link](#)

DATABASE	STATUS	DISTANCE	ELEVATION	MAP ID
Hist-Auto Dealers	Listed	< 0.01 miles S	249 ft	4
SITE NAME			MAPS	ID
Ford-Falcon-Lincoln-Mercury Sales & Service			1 , 4	54-1959-1960-Hanford
ADDRESS			CITY	ZIP
202 E 7th			Hanford	
DETAILS				
Year: 1959-1960 Category: Automobiles Book: R.L. Polk Co.				

DATABASE	STATUS	DISTANCE	ELEVATION	MAP ID
Hist-Auto Repair	Listed	< 0.01 miles W	249 ft	5
SITE NAME			MAPS	ID
Hanford Radiator Works			1 , 4	5-1959-1960-Hanford
ADDRESS			CITY	ZIP
214 N Harris			Hanford	
DETAILS				
Year: 1959-1960 Category: Automobile Radiator Repairers Book: R.L. Polk Co.				

DATABASE	STATUS	DISTANCE	ELEVATION	MAP ID
Hist-Auto Repair	Listed	< 0.01 miles S	249 ft	6
SITE NAME			MAPS	ID
Worley's Auto Electric & Radiator Service			1 , 4	40-1959-1960-Hanford
ADDRESS			CITY	ZIP
232 E 7th			Hanford	
DETAILS				
Year: 1959-1960 Category: Automobile Repairing Book: R.L. Polk Co.				

DATABASE	STATUS	DISTANCE	ELEVATION	MAP ID
Hist-Service Stations	Listed	< 0.01 miles S	249 ft	6
SITE NAME			MAPS	ID
Toby's Mobil Service			1 , 4	131-1959-1960-Hanford
ADDRESS			CITY	ZIP
232 E 7th			Hanford	
DETAILS				
Year: 1959-1960 Category: Gasoline Stations Book: R.L. Polk Co.				

DATABASE	STATUS	DISTANCE	ELEVATION	MAP ID
Hist-Auto Dealers	Listed	0.01 miles S	249 ft	7
SITE NAME			MAPS	ID
Chevrolet Cars and Trucks			1 , 4	52-1959-1960-Hanford
ADDRESS			CITY	ZIP
203 E 7th			Hanford	
DETAILS				
Year: 1959-1960 Category: Automobiles Book: R.L. Polk Co.				

DATABASE	STATUS	DISTANCE	ELEVATION	MAP ID
Hist-Auto Repair	Listed	0.01 miles S	249 ft	7
SITE NAME			MAPS	ID
Lemmon Brothers			1 , 4	26-1959-1960-Hanford
ADDRESS			CITY	ZIP
203 E 7th			Hanford	
DETAILS				
Year: 1959-1960 Category: Automobile Repairing Book: R.L. Polk Co.				

DATABASE	STATUS	DISTANCE	ELEVATION	MAP ID
Hist-Auto Repair	Listed	0.01 miles S	249 ft	8
SITE NAME			MAPS	ID
Ev's Muffler Service			1 , 4	19-1959-1960-Hanford
ADDRESS			CITY	ZIP
233 E 7th			Hanford	
DETAILS				
Year: 1959-1960 Category: Automobile Repairing Book: R.L. Polk Co.				

DATABASE	STATUS	DISTANCE	ELEVATION	MAP ID
Hist-Auto Dealers	Listed	0.01 miles W	249 ft	9
SITE NAME			MAPS	ID
Bret's Sales & Leasing			1, 4	34803
ADDRESS			CITY	ZIP
124 E 7th St			Hanford	93230
DETAILS				
Sic Code: 5511 Desc: Auto & Truck Dealer Site Added: 2/2010				

DATABASE	STATUS	DISTANCE	ELEVATION	MAP ID
Hist-Auto Repair	Listed	0.02 miles E	249 ft	10
SITE NAME			MAPS	ID
Sunset Garage			1, 4	36-1959-1960-Hanford
ADDRESS			CITY	ZIP
310 E 7th			Hanford	
DETAILS				
Year: 1959-1960 Category: Automobile Repairing Book: R.L. Polk Co.				

DATABASE	STATUS	DISTANCE	ELEVATION	MAP ID
Hist-Vehicle-Parts	Listed	0.02 miles E	249 ft	11
SITE NAME			MAPS	ID
SHELTON & ANDERSON AUTO GLASS			1, 4	1556463-PD
ADDRESS			CITY	ZIP
300 E 7TH ST			HANFORD	93230-4604

DETAILS				
Listing Year: 1997 SIC Category: AUTOMOBILE SEATCOVERS-WHOLESALE SIC Code: 501345				

DATABASE	STATUS	DISTANCE	ELEVATION	MAP ID
Hist-Auto Repair	Listed	0.03 miles E	249 ft	12
SITE NAME			MAPS	ID
WORLEY AUTO ELECTRIC			1, 4	611021-PD
ADDRESS			CITY	ZIP
211 N BROWN ST			HANFORD	93230-4611

DETAILS				
Listing Year: 1997 SIC Category: AUTOMOBILE ELECTRIC SERVICE SIC Code: 753911				

DATABASE	STATUS	DISTANCE	ELEVATION	MAP ID
Hist-Auto Repair	Listed	0.03 miles E	249 ft	12
SITE NAME			MAPS	ID
Worley Auto Electric Inc			1, 4	50-1981-Hanford
ADDRESS			CITY	ZIP
211 N Brown St			Hanford	

DETAILS				
Year: 1981 Category: Automobile Repairing Book: City Directory				

DATABASE	STATUS	DISTANCE	ELEVATION	MAP ID
Hist-Auto Repair	Listed	0.03 miles E	249 ft	12
SITE NAME			MAPS	ID
Worley's Auto Center			1, 4	77-2000-Hanford
ADDRESS			CITY	ZIP
211 N Brown St			Hanford	
DETAILS				
Year: 2000 Category: Automobile Repairing & Service Book: Polk				

DATABASE	STATUS	DISTANCE	ELEVATION	MAP ID
HWIS-CA	Listed	0.03 miles NW	249 ft	13
SITE NAME			MAPS	ID
MARYAM GRIMM			1, 4	CAC002713979
ADDRESS			CITY	ZIP
128 E. 8TH ST.			HANFORD	93230
DETAILS				
EPA ID: CAC002713979 Facility County: 16 Mailing Street: 9960 EDDY RD Mailing City: CARMEL Mailing State: CA Mailing Zip: 939238599 Contact Name: MARYAM GRIMM Contact Phone: 8312987272 Year: 2012 TONS: 0.0425 TSD EPA ID: CAD008364432 Category Code: 181 Category Description: Other inorganic solid waste Method Description: STORAGE, BULKING, AND/OR TRANSFER OFF SITE--NO TREATMENT/RECOVERY (H010-H129) OR (H131-H135)				

DATABASE	STATUS	DISTANCE	ELEVATION	MAP ID
Hist-Auto Repair	Listed	0.03 miles S	249 ft	14
SITE NAME			MAPS	ID
Hanford Muffler			1, 4	48-2000-Hanford
ADDRESS			CITY	ZIP
154 N Brown St			Hanford	
DETAILS				
Year: 2000 Category: Automobile Repairing & Service Book: Polk				

DATABASE	STATUS	DISTANCE	ELEVATION	MAP ID
FRS-US	Listed	0.03 miles E	249 ft	15
SITE NAME			MAPS	ID
WORLEYS AUTO CTR			1, 4	110002849071
ADDRESS			CITY	ZIP
304 E 7TH ST			HANFORD	93230
DETAILS				
FRS Facility Detail Report URL: http://ofmpub.epa.gov/enviro/fii_query_detail.disp_program_facility?p_registry_id=110002849071 Create Date: 01-MAR-2000 00:00:00 Update Date: 08-AUG-2010 16:52:05 Program System: RCRAINFO Interest Type(s): SQG				

DATABASE	STATUS	DISTANCE	ELEVATION	MAP ID
Hist-CalFID-CA	Listed	0.03 miles E	249 ft	15
SITE NAME			MAPS	ID
WORLEYS AUTO CTR			1, 4	3191399
ADDRESS			CITY	ZIP
304 E. 7TH ST			HANFORD	932300000
DETAILS				
Reported Date: 1998				

DATABASE	STATUS	DISTANCE	ELEVATION	MAP ID
Hist-FINDS-US	Listed	0.03 miles E	249 ft	15
SITE NAME			MAPS	ID
WORLEYS AUTO CTR			1, 4	3191399
ADDRESS			CITY	ZIP
304 E 7TH ST			HANFORD	93230
DETAILS				
Reported Date: 1998				

DATABASE	STATUS	DISTANCE	ELEVATION	MAP ID
RCRA-SQG-US	Listed	0.03 miles E	249 ft	15
SITE NAME			MAPS	ID
WORLEYS AUTO CTR			1, 4	CAD983589003
ADDRESS			CITY	ZIP
304 E 7TH ST			HANFORD	93230

DETAILS

Additional details may be found online using the following link:

http://oaspub.epa.gov/enviro/fii_query_dtl_disp_program_facility?pgm_sys_id_in=CAD983589003&pgm_sys_acrnm_in=RCRAINFO

Source Type: Notification
 Generator Status Universe: SQG
 Generator Status: Small Quantity Generator
 Active Site Indicator: H----
 Owner Name: MERLE WHITE
 Operator Name: NOT REQUIRED
 In Handler Universes: Y
 In a Universe: Y
 Short Term Generator: N
 Importer Activity: N
 Mixed Waste Generator: N
 Transporter Activity: N
 Transfer Facility: N
 Recycler Activity: N
 Onsite Burner Exemption: N
 Furnace Exemption: N
 Underground Injection Activity: N
 Receives Waste From Off-site: N
 Universal Waste: N
 Universal Waste Destination Facility: N
 Used Oil Universe: NNNNNNN
 Federal Universal Waste: N
 Active Site Federally Regulated TSDF: -----
 Active Site Converter TSDF: -----

[More Details Link](#)

DATABASE	STATUS	DISTANCE	ELEVATION	MAP ID
Hist-Auto Repair	Listed	0.03 miles S	249 ft	16
SITE NAME			MAPS	ID
Hanford Muffler Service			1 , 4	23-1981-Hanford
ADDRESS			CITY	ZIP
233 E 7th St			Hanford	
DETAILS				
Year: 1981 Category: Automobile Repairing Book: City Directory				

DATABASE	STATUS	DISTANCE	ELEVATION	MAP ID
HWIS-CA	Listed	0.03 miles S	249 ft	17
SITE NAME			MAPS	ID
BP SOLAR INTERNATIONAL, INC C/O RENEWABLE SOLAR ENERGY			1, 4	CAC002795640
ADDRESS			CITY	ZIP
211 E 7TH ST			HANFORD	932304601
DETAILS				
<p>EPA ID: CAC002795640 Facility County: 16 Mailing Street: 28301 FERRY RD Mailing City: WARRENVILLE Mailing State: IL Mailing Zip: 605553018 Contact Name: JEFF BURISS Contact Phone: 5592127459</p> <p>Year: 2014 TONS: 0.23 TSD EPA ID: CAD009007626 Category Code: 151 Category Description: Asbestos containing waste Method Description: LANDFILL OR SURFACE IMPOUNDMENT THAT WILL BE CLOSED AS LANDFILL(TO INCLUDE ON-SITE TREATMENT AND/OR STABILIZATION)</p> <p>Year: 2014 TONS: 1 TSD EPA ID: CAT000646117 Category Code: 181 Category Description: Other inorganic solid waste Method Description: STORAGE, BULKING, AND/OR TRANSFER OFF SITE--NO TREATMENT/RECOVERY (H010-H129) OR (H131-H135)</p>				

DATABASE	STATUS	DISTANCE	ELEVATION	MAP ID
HWIS-CA	Listed	0.03 miles S	249 ft	17
SITE NAME			MAPS	ID
BP SOLAR INTERNATIONAL, INC C/O RENEWABLE SOLAR ENERGY			1, 4	CAC002752923
ADDRESS			CITY	ZIP
211 E 7TH ST			HANFORD	932304601

DETAILS

EPA ID: CAC002752923
 Facility County: 16
 Mailing Street: 28301 FERRY RD
 Mailing City: WARRENVILLE
 Mailing State: IL
 Mailing Zip: 605553018
 Contact Name: ROLAND STACK
 Contact Phone: 5592127459

Year: 2013
 TONS: 0.105
 TSD EPA ID: ORD089452353
 Category Code: 181
 Category Description: Other inorganic solid waste
 Method Description: LANDFILL OR SURFACE IMPOUNDMENT THAT WILL BE CLOSED AS LANDFILL(TO INCLUDE ON-SITE TREATMENT AND/OR STABILIZATION)

DATABASE	STATUS	DISTANCE	ELEVATION	MAP ID
CUPA-CA	Listed	0.03 miles S	249 ft	18
SITE NAME			MAPS	ID
KELLER'S CHEVROLET - CADILLAC			1, 4	FA0000701-KNG
ADDRESS			CITY	ZIP
203 E SEVENTH ST			HANFORD	93230

DETAILS

County: Kings
 Responsible Agency: Kings County Environmental Health Services
 Facility ID: FA0000701
 Mailing Address: 700 W CADILLAC LN
 Mailing City: HANFORD
 Mailing State Code: CA
 Mailing Zip Code: 93230
 Program/ Element Code: 2101
 Program/ Element Description: 2101 HAZARDOUS MATERIALS BUSINESS PLANS
 Batch Billing Frequency Indicator: 4
 DR/CR: D
 Type: + Charge
 Fixed Fee Amount: 0
 Status: Inactive

DATABASE	STATUS	DISTANCE	ELEVATION	MAP ID
FRS-US	Listed	0.03 miles S	249 ft	18
SITE NAME			MAPS	ID
ROBERTS'S CHEVROLET INC			1, 4	110006470602
ADDRESS			CITY	ZIP
203 E 7TH ST			HANFORD	93230
DETAILS				
FRS Facility Detail Report URL: http://ofmpub.epa.gov/enviro/fii_query_detail.disp_program_facility?p_registry_id=110006470602 Create Date: 01-MAR-2000 00:00:00 Update Date: 08-AUG-2010 18:17:45 Program System: RCRAINFO Interest Type(s): SQG				

DATABASE	STATUS	DISTANCE	ELEVATION	MAP ID
Hist-Auto Dealers	Listed	0.03 miles S	249 ft	18
SITE NAME			MAPS	ID
ROBERTS CHEVROLET-GEO-MEDIUM			1, 4	722843-PD
ADDRESS			CITY	ZIP
203 E 7TH ST			HANFORD	93230-4686
DETAILS				
Listing Year: 1997 SIC Category: AUTOMOBILE DEALERS-NEW CARS SIC Code: 551102				

DATABASE	STATUS	DISTANCE	ELEVATION	MAP ID
Hist-Auto Dealers	Listed	0.03 miles S	249 ft	18
SITE NAME			MAPS	ID
Keller's Chevrolet-Cadillac			1, 4	10785
ADDRESS			CITY	ZIP
203 E 7th St			Hanford	93230
DETAILS				
Sic Code: 5511 Desc: Auto & Truck Dealer Site Added: 2/2010				

DATABASE	STATUS	DISTANCE	ELEVATION	MAP ID
Hist-Auto Dealers	Listed	0.03 miles S	249 ft	18
SITE NAME			MAPS	ID
ROBERT'S CHEVROLET			1, 4	101447
ADDRESS			CITY	ZIP
203 E 7TH ST			Hanford	93230
DETAILS				
Sic Code: 5511 Desc: Auto & Truck Dealer Site Added: 2/2010				

DATABASE	STATUS	DISTANCE	ELEVATION	MAP ID
Hist-CA	No Longer Listed	0.03 miles S	249 ft	18
SITE NAME			MAPS	ID
ROBERT'S CHEVROLET INC			1, 4	BBF69942-CAD981436082
ADDRESS			CITY	ZIP
203 E 7TH ST			HANDORD	93230

DETAILS				
No Additional Details Found				

DATABASE	STATUS	DISTANCE	ELEVATION	MAP ID
Hist-CalFID-CA	Listed	0.03 miles S	249 ft	18
SITE NAME			MAPS	ID
1X HILL, ROBERT			1, 4	7706275
ADDRESS			CITY	ZIP
203 E. 7TH ST			HANFORD	932300000
DETAILS				
Reported Date: 1998				

DATABASE	STATUS	DISTANCE	ELEVATION	MAP ID
Hist-CalFID-CA	Listed	0.03 miles S	249 ft	18
SITE NAME			MAPS	ID
ROBERTSS CHEVROLET INC			1, 4	357216
ADDRESS			CITY	ZIP
203 E. 7TH ST			HANFORD	932300000
DETAILS				
Reported Date: 1998				

DATABASE	STATUS	DISTANCE	ELEVATION	MAP ID
Hist-FINDS-US	Listed	0.03 miles S	249 ft	18
SITE NAME			MAPS	ID
ROBERTSS CHEVROLET INC			1, 4	357216
ADDRESS			CITY	ZIP
203 E 7TH ST			HANFORD	93230

DETAILS				
Reported Date: 1998				

DATABASE	STATUS	DISTANCE	ELEVATION	MAP ID
Hist-US	No Longer Listed	0.03 miles S	249 ft	18
SITE NAME			MAPS	ID
ROBERTS'S CHEVROLET INC			1 , 4	5CB2F9E-CAD981436082
ADDRESS			CITY	ZIP
203 E 7TH ST			HANFORD	93230

DETAILS				
OrgDatabase: RCRA ArchDate: 3/23/2013				

DATABASE	STATUS	DISTANCE	ELEVATION	MAP ID
Hist-UST-CA	Listed	0.03 miles S	249 ft	18
SITE NAME			MAPS	ID
ROBERTS CHEVROLET			1 , 4	261243
ADDRESS			CITY	ZIP
203 E 7TH ST			HANFORD	93230

DETAILS				
Note: ID has been assigned by ERS Tank Details: http://geotracker.waterboards.ca.gov/ustpdfs/pdf/00025704.pdf County: Kings				

DATABASE	STATUS	DISTANCE	ELEVATION	MAP ID
HWIS-CA	Listed	0.03 miles S	249 ft	18
SITE NAME			MAPS	ID
ROBERT'S CHEVROLET INC			1, 4	CAD981436082
ADDRESS			CITY	ZIP
203 E 7TH ST			HANDORD	932300000
DETAILS				
<p>EPA ID: CAD981436082 Facility County: 16 Mailing Street: PO BOX 1328 Mailing City: HANFORD Mailing State: CA Mailing Zip: 932321328 Contact Name: ROBERT S HILL Contact Phone: 2095820467</p> <p>Year: 2000 TONS: 0.05 TSD EPA ID: CAD093459485 Category Code: 134 Category Description: Aqueous solution with total organic residues less than 10 percent Method Description: TREATMENT, TANK</p> <p>Year: 2000 TONS: 0.02 TSD EPA ID: CAD093459485 Category Code: 741 Category Description: Liquids with halogenated organic compounds >= 1,000 Mg./L Method Description: RECYCLER</p> <p>Year: 1999 TONS: 0.0498 TSD EPA ID: CAD093459485 Category Code: 134</p> <p>More Details Link</p>				

DATABASE	STATUS	DISTANCE	ELEVATION	MAP ID
RCRA-SQG-US	Listed	0.03 miles S	249 ft	18
SITE NAME			MAPS	ID
ROBERTS'S CHEVROLET INC			1, 4	CAD981436082
ADDRESS			CITY	ZIP
203 E 7TH ST			HANFORD	93230
DETAILS				
<p>Additional details may be found online using the following link:</p> <p>http://oaspub.epa.gov/enviro/fii_query_dtl.disp_program_facility?pgm_sys_id_in=CAD981436082&pgm_sys_acrnm_in=RCRAINFO</p> <p>Source Type: Notification Generator Status Universe: SQG Generator Status: Small Quantity Generator NAICS1: NEW CAR DEALERS Active Site Indicator: H---- Owner Name: ROBERT S HILL Operator Name: NOT REQUIRED In Handler Universes: Y In a Universe: Y Short Term Generator: N Importer Activity: N Mixed Waste Generator: N Transporter Activity: N Transfer Facility: N Recycler Activity: N Onsite Burner Exemption: N Furnace Exemption: N Underground Injection Activity: N Receives Waste From Off-site: N Universal Waste: N Universal Waste Destination Facility: N Used Oil Universe: NNNNNNN Federal Universal Waste: N Active Site Federally Regulated TSDF: -----</p> <p>More Details Link</p>				

DATABASE	STATUS	DISTANCE	ELEVATION	MAP ID
HWIS-CA	Listed	0.03 miles E	250 ft	19
SITE NAME			MAPS	ID
THE APOSTOLIC ASSEMBLY OF GOD			1, 4	CAC002683478
ADDRESS			CITY	ZIP
301 N BROWN ST			HANFORD	932303959
DETAILS				
<p>EPA ID: CAC002683478 Facility County: 16 Mailing Street: 301 N BROWN ST Mailing City: HANFORD Mailing State: CA Mailing Zip: 932303959 Contact Name: SAM DELGADO Contact Phone: 5595825415</p> <p>Year: 2012 TONS: 0.4 TSD EPA ID: CAD981382732 Category Code: 151 Category Description: Asbestos containing waste Method Description: LANDFILL OR SURFACE IMPOUNDMENT THAT WILL BE CLOSED AS LANDFILL(TO INCLUDE ON-SITE TREATMENT AND/OR STABILIZATION)</p>				

DATABASE	STATUS	DISTANCE	ELEVATION	MAP ID
CRSP-CA	Listed	0.03 miles E	249 ft	20
SITE NAME			MAPS	ID
CHARLIE'S TEXACO			1, 4	199974
ADDRESS			CITY	ZIP
330 7TH ST E			HANFORD	93230

DETAILS

Site Regulated Program Information

: Site ID: 199974

Site EI ID: T0603100170

Agency Provided Latitude: 36.327601

Agency Provided Longitude: -119.641154

Program Description: Leaking Underground Storage Tank Cleanup Site

Evaluation Information

: Not Reported

Violation Information

: Not Reported

Enforcement Information

: Not Reported

Affiliation Information

: Affiliation Type Description: Local Agency Caseworker

Entity Name: JEFF TABER - KINGS COUNTY

Entity Title: Not Reported

Affiliate Address: Not Reported

Affiliate City: r5 UNKNOWN

Affiliate State: CA

Affiliate Zip Code: Not Reported

Affiliate Country: Not Reported

Affiliate Phone Number: Not Reported

Affiliation Type Description: Regional Board Caseworker

[More Details Link](#)

DATABASE	STATUS	DISTANCE	ELEVATION	MAP ID
FRS-US	Listed	0.03 miles E	249 ft	20
SITE NAME			MAPS	ID
CHARLIE'S TEXACO			1 , 4	110065428567
ADDRESS			CITY	ZIP
330 7TH ST E			HANFORD	93230
DETAILS				
FRS Facility Detail Report URL: http://ofmpub.epa.gov/enviro/fii_query_detail.disp_program_facility?p_registry_id=110065428567 Create Date: 13-OCT-2015 09:06:23 Program System: CA-ENVIROVIEW Interest Type(s): STATE MASTER				

DATABASE	STATUS	DISTANCE	ELEVATION	MAP ID
Hist-CA	No Longer Listed	0.03 miles E	249 ft	20
SITE NAME			MAPS	ID
CHARLIE'S TEXACO			1 , 4	74AA9E4-T0603100170
ADDRESS			CITY	ZIP
330 7TH ST E			HANFORD	93230
DETAILS				
No Additional Details Found				

DATABASE	STATUS	DISTANCE	ELEVATION	MAP ID
Hist-CalFID-CA	Listed	0.03 miles E	249 ft	20
SITE NAME			MAPS	ID
RODRIGUEZ TEXACO			1 , 4	3191403
ADDRESS			CITY	ZIP
330 E. 7TH			HANFORD	93230
DETAILS				
Reported Date: 1998				

DATABASE	STATUS	DISTANCE	ELEVATION	MAP ID
Hist-Service Stations	Listed	0.03 miles E	249 ft	20
SITE NAME			MAPS	ID
Keaster's Mohawk Service			1 , 4	115-1959-1960-Hanford
ADDRESS			CITY	ZIP
330 E 7th			Hanford	

DETAILS				
Year: 1959-1960 Category: Gasoline Stations Book: R.L. Polk Co.				

DATABASE	STATUS	DISTANCE	ELEVATION	MAP ID
Hist-UST-CA	Listed	0.03 miles E	249 ft	20
SITE NAME			MAPS	ID
TEXACO SERVICE STATION			1, 4	270072
ADDRESS			CITY	ZIP
330 E 7TH			HANFORD	93230

DETAILS				
Note: ID has been assigned by ERS Tank Details: http://geotracker.waterboards.ca.gov/ustpdfs/pdf/00025482.pdf County: Kings				

DATABASE	STATUS	DISTANCE	ELEVATION	MAP ID
Hist-USTReg-CA	Listed	0.03 miles E	249 ft	20
SITE NAME			MAPS	ID
RODRIQUEZ TEXACO			1, 4	3191403
ADDRESS			CITY	ZIP
330 E 7TH			HANFORD	93230

DETAILS				
Reported Date: 1998				

DATABASE	STATUS	DISTANCE	ELEVATION	MAP ID
LUST-Closed-CA	Completed - Case Closed	0.03 miles E	249 ft	20
SITE NAME			MAPS	ID
CHARLIE'S TEXACO			1, 4	T0603100170
ADDRESS			CITY	ZIP
330 7TH ST E			HANFORD	93230
DETAILS				
<p>Sites Details</p> <p>URL: http://geotracker.waterboards.ca.gov/profile_report.asp?global_id=T0603100170 Global ID: T0603100170 Case Type: LUST Cleanup Site Status: Completed - Case Closed Status Date: 1/12/2000 CUF Case: NO Lead Agency: KINGS COUNTY Case Worker: JEF Local Agency: KINGS COUNTY RB Case Number: 5T16000179 Loc Case Number: CO-0003043 File Location: Not Reported Potential Contaminants of Concern: Gasoline Potential Media Affected: Soil Site History: Not Reported Begin Date: 11/2/1999 How Discovered: Tank Closure How Discovered Description: Not Reported Stop Method: Not Reported Stop Method Description: Not Reported Agency Provided Latitude: 36.327601 Agency Provided Longitude: -119.641154</p> <p>Regulatory Activities Details</p> <p>More Details Link</p>				

DATABASE	STATUS	DISTANCE	ELEVATION	MAP ID
Hist-Auto Repair	Listed	0.05 miles E	249 ft	21
SITE NAME			MAPS	ID
SUNSET GARAGE			1 , 4	582035-PD
ADDRESS			CITY	ZIP
310 E 7TH ST			HANFORD	93230-4604
DETAILS				
Listing Year: 1997 SIC Category: AUTOMOBILE REPAIRING & SERVICE SIC Code: 753801				

DATABASE	STATUS	DISTANCE	ELEVATION	MAP ID
Hist-Auto Repair	Listed	0.05 miles E	249 ft	21
SITE NAME			MAPS	ID
Sunset Garage			1 , 4	75-2000-Hanford
ADDRESS			CITY	ZIP
310 E 7th St			Hanford	
DETAILS				
Year: 2000 Category: Automobile Repairing & Service Book: Polk				

DATABASE	STATUS	DISTANCE	ELEVATION	MAP ID
Hist-Auto Repair	Listed	0.05 miles E	249 ft	21
SITE NAME			MAPS	ID
Sunset Garage			1, 4	48-1981-Hanford
ADDRESS			CITY	ZIP
310 E 7th St			Hanford	
DETAILS				
Year: 1981 Category: Automobile Repairing Book: City Directory				

DATABASE	STATUS	DISTANCE	ELEVATION	MAP ID
HWIS-CA	Listed	0.05 miles E	249 ft	21
SITE NAME			MAPS	ID
TY MIZOTE			1, 4	CAC002770004
ADDRESS			CITY	ZIP
310 E. 7TH ST.			HANFORD	93230
DETAILS				
EPA ID: CAC002770004 Facility County: 16 Mailing Street: PO BOX 94 Mailing City: LATON Mailing State: CA Mailing Zip: 932420094 Contact Name: TY MIZOTE Contact Phone: 5597071889 Year: 2014 TONS: 0.04 TSD EPA ID: CAD059494310 Category Code: 212 Category Description: Oxygenated solvents (acetone, butanol, ethyl acetate, etc.) Method Description: STORAGE, BULKING, AND/OR TRANSFER OFF SITE--NO TREATMENT/RECOVERY (H010-H129) OR (H131-H135)				

DATABASE	STATUS	DISTANCE	ELEVATION	MAP ID
AST-CRSP-CA	Listed	0.05 miles E	249 ft	22
SITE NAME			MAPS	ID
Hanford Equipment Co.			1,4	35275
ADDRESS			CITY	ZIP
309 E 7TH ST			HANFORD	93230
DETAILS				
<p>Site Regulated Program Information</p> <p>Site ID: 35275</p> <p>Site EI ID: 10483225</p> <p>Agency Provided Latitude: 36.326885</p> <p>Agency Provided Longitude: -119.641792</p> <p>Program Description: Aboveground Petroleum Storage</p> <p>Evaluation Information</p> <p>Evaluation Date: 9/10/2015</p> <p>Violations Found? (Y/N): No</p> <p>Evaluation General Type: Compliance Evaluation Inspection</p> <p>Evaluation Type: Routine done by local agency</p> <p>Evaluation Note(s): Waste oil tank is labeled. Please have vendor sign in the start accumulation date on the label. Thank you</p> <p>Evaluation Division: Kings County Environmental Health</p> <p>Evaluation Program: HW</p> <p>Evaluation Source: CERS</p> <p>Evaluation Date: 9/10/2015</p> <p>Violations Found? (Y/N): No</p> <p>Evaluation General Type: Compliance Evaluation Inspection</p> <p>Evaluation Type: Routine done by local agency</p> <p>Evaluation Note(s): All information is accurate and submitted onsite. Emergency plan is posted onsite. Training documents are onsite. Thank you</p> <p>Evaluation Division: Kings County Environmental Health</p> <p>Evaluation Program: HMRRP</p> <p>Evaluation Source: CERS</p> <p>More Details Link</p>				

DATABASE	STATUS	DISTANCE	ELEVATION	MAP ID
CRSP-CA	Listed	0.05 miles E	249 ft	22
SITE NAME			MAPS	ID
Hanford Equipment Co.			1, 4	35275
ADDRESS			CITY	ZIP
309 E 7TH ST			HANFORD	93230
DETAILS				
<p>Site Regulated Program Information : Site ID: 35275 Site EI ID: 10483225 Agency Provided Latitude: 36.326885 Agency Provided Longitude: -119.641792</p> <p>Program Description: Aboveground Petroleum Storage</p> <p>Program Description: Chemical Storage Facilities</p> <p>Program Description: Hazardous Waste Generator</p> <p>Evaluation Information : Evaluation Date: 9/10/2015 Violations Found? (Y/N): No Evaluation General Type: Compliance Evaluation Inspection Evaluation Type: Routine done by local agency Evaluation Note(s): Waste oil tank is labeled. Please have vendor sign in the start accumulation date on the label. Thank you Evaluation Division: Kings County Environmental Health Evaluation Program: HW Evaluation Source: CERS</p> <p>Evaluation Date: 9/10/2015 Violations Found? (Y/N): No Evaluation General Type: Compliance Evaluation Inspection Evaluation Type: Routine done by local agency</p> <p>More Details Link</p>				

DATABASE	STATUS	DISTANCE	ELEVATION	MAP ID
CUPA-CA	Listed	0.05 miles E	249 ft	22
SITE NAME			MAPS	ID
HANFORD EQUIPMENT CO.			1, 4	FA0000875-KNG
ADDRESS			CITY	ZIP
309 E SEVENTH ST			HANFORD	93230
DETAILS				
<p>County: Kings Responsible Agency: Kings County Environmental Health Services Facility ID: FA0000875 Mailing Address: 309 E SEVENTH ST Mailing City: HANFORD Mailing State Code: CA Mailing Zip Code: 93230 Program/ Element Code: 2113 Program/ Element Description: 2113 ELECTRONIC REPORTING SURCHARGE Batch Billing Frequency Indicator: 4 DR/CR: D Type: + Charge Fixed Fee Amount: 0 Status: Inactive</p> <p>Program/ Element Code: 2226 Program/ Element Description: 2226 HAZ MATERIALS INDU/COMM - SMALL (<25 T) Batch Billing Frequency Indicator: 4 DR/CR: D Type: + Charge Fixed Fee Amount: 160 Status: Active</p>				

DATABASE	STATUS	DISTANCE	ELEVATION	MAP ID
FRS-US	Listed	0.05 miles E	249 ft	22
SITE NAME			MAPS	ID
HANFORD EQUIPMENT CO.			1, 4	110065732149
ADDRESS			CITY	ZIP
309 E 7TH ST			HANFORD	93230

DETAILS

FRS Facility Detail Report URL:
http://ofmpub.epa.gov/enviro/fii_query_detail.disp_program_facility?p_registry_id=110065732149
 Create Date: 13-OCT-2015 13:56:38
 Program System: CA-ENVIROVIEW
 Interest Type(s): STATE MASTER

DATABASE	STATUS	DISTANCE	ELEVATION	MAP ID
Hist-Auto Dealers	Listed	0.05 miles E	249 ft	22
SITE NAME			MAPS	ID
HANFORD EQUIPMENT CO			1 , 4	683240-PD
ADDRESS			CITY	ZIP
309 E 7TH ST			HANFORD	93230-4683
DETAILS				
Listing Year: 1997 SIC Category: FARM EQUIPMENT (WHOLESALE) SIC Code: 508310				

DATABASE	STATUS	DISTANCE	ELEVATION	MAP ID
Hist-CA	Name Changed	0.05 miles E	249 ft	22
SITE NAME			MAPS	ID
HANFORD EQUIPMENT CO			1 , 4	FA0000875-KNG
ADDRESS			CITY	ZIP
309 E SEVENTH ST			HANFORD	93230

DETAILS

Original Database: CUPA-CA
 Last Agency Status: Listed
 Archive Date: 12/01/17
 Name Changed-County: Kings
 Responsible Agency: Kings County Environmental Health Services
 Facility ID: FA0000875
 CERS ID: 10483225
 Mailing Address: 309 E SEVENTH ST
 Mailing City: HANFORD
 Mailing State Code: CA
 Mailing Zip Code: 93230
 Program/ Element Code: 2113
 Program/ Element Description: 2113 ELECTRONIC REPORTING SURCHARGE
 Batch Billing Frequency Indicator: 4
 DR/CR: D
 Type: + Charge
 Fixed Fee Amount: 0
 Status: Inactive

Program/ Element Code: 2212
 Program/ Element Description: 2212 HAZARDOUS WASTE GENERATOR (SQG <5TONS)
 Batch Billing Frequency Indicator: 4
 DR/CR: D
 Type: + Charge
 Fixed Fee Amount: 70
 Status: Active

[More Details Link](#)

DATABASE	STATUS	DISTANCE	ELEVATION	MAP ID
Hist-CalFID-CA	Listed	0.05 miles E	249 ft	22
SITE NAME			MAPS	ID
HANFORD EQUIPMENT CO			1, 4	3191400
ADDRESS			CITY	ZIP
309 E. 7TH ST			HANFORD	932300000
DETAILS				
Reported Date: 1998				

DATABASE	STATUS	DISTANCE	ELEVATION	MAP ID
Hist-UST-CA	Listed	0.05 miles E	249 ft	22
SITE NAME			MAPS	ID
HANFORD EQUIPMENT CO INC			1, 4	236331
ADDRESS			CITY	ZIP
309 E SEVENTH STREET			HANFORD	93230
DETAILS				
<p>Note: ID has been assigned by ERS</p> <p>Tank Details:</p> <p>http://geotracker.waterboards.ca.gov/ustpdfs/pdf/000255D4.pdf</p> <p>County: Kings</p>				

DATABASE	STATUS	DISTANCE	ELEVATION	MAP ID
RCRA-NON-US	Listed	0.05 miles E	249 ft	22
SITE NAME			MAPS	ID
HANFORD EQUIPMENT CO			1, 4	CAL000033454
ADDRESS			CITY	ZIP
309 EAST 7TH ST			HANFORD	93230

DETAILS

Additional details may be found online using the following link:

http://oaspub.epa.gov/enviro/fii_query_dtl_disp_program_facility?pgm_sys_id_in=CAL000033454&pgm_sys_acnm_in=RCRAINFO

Source Type: Implementer
 Generator Status Universe: N
 Generator Status: Non-Generator
 NAICS1: ELECTRONICS AND APPLIANCE STORES
 Active Site Indicator: H----
 Owner Name: MYRA C KOVAC
 Operator Name: TERRI DURHAM
 In Handler Universes: Y
 In a Universe: Y
 Short Term Generator: N
 Importer Activity: N
 Mixed Waste Generator: N
 Transporter Activity: Y
 Transfer Facility: N
 Recycler Activity: N
 Onsite Burner Exemption: N
 Furnace Exemption: N
 Underground Injection Activity: N
 Receives Waste From Off-site: N
 Universal Waste: N
 Universal Waste Destination Facility: Y
 Used Oil Universe: NNNNNNN
 Federal Universal Waste: N
 Active Site Federally Regulated TSDF: -----

[More Details Link](#)

DATABASE	STATUS	DISTANCE	ELEVATION	MAP ID
Hist-Printers	Listed	0.06 miles E	249 ft	23
SITE NAME			MAPS	ID
MORRISONS SILKSCREEN & SPTSWR			1, 4	1181202-PD
ADDRESS			CITY	ZIP
316 E 7TH ST			HANFORD	93230-4604
DETAILS				
Listing Year: 1997 SIC Category: SCREEN PRINTING SIC Code: 275902				

DATABASE	STATUS	DISTANCE	ELEVATION	MAP ID
Hist-Printers	Listed	0.06 miles E	249 ft	23
SITE NAME			MAPS	ID
MORRISON'S SILKSCREEN			1 , 4	171902
ADDRESS			CITY	ZIP
316 E 7TH ST			Hanford	93230
DETAILS				
Sic Code: 2759 Desc: Printer/Publisher/Comm./Retail Site Added: 2/2010				

DATABASE	STATUS	DISTANCE	ELEVATION	MAP ID
FRS-US	Listed	0.06 miles S	249 ft	24
SITE NAME			MAPS	ID
ROBERTS COLLISION CENTER			1 , 4	110038063877
ADDRESS			CITY	ZIP
224 E 6TH ST			HANFORD	93230-4650
DETAILS				
FRS Facility Detail Report URL: http://ofmpub.epa.gov/enviro/fii_query_detail.disp_program_facility?p_registry_id=110038063877 Create Date: 17-FEB-2009 20:45:04 Update Date: 01-JUN-2017 17:18:51 Program System: EIS Interest Type(s): AIR EMISSIONS CLASSIFICATION UNKNOWN				

DATABASE	STATUS	DISTANCE	ELEVATION	MAP ID
Hist-Auto Repair	Listed	0.06 miles S	249 ft	24
SITE NAME			MAPS	ID
ROBERTS COLLISION CTR			1 , 4	557851-PD
ADDRESS			CITY	ZIP
224 E 6TH ST			HANFORD	93230-4650
DETAILS				
Listing Year: 1997 SIC Category: AUTOMOBILE BODY-REPAIRING & PAINTING SIC Code: 753201				

DATABASE	STATUS	DISTANCE	ELEVATION	MAP ID
Hist-CA	No Longer Listed	0.06 miles S	249 ft	24
SITE NAME			MAPS	ID
ROBERTS COLLISION CENTER			1 , 4	E64EE723-SJOA APCD-KIN-2092
ADDRESS			CITY	ZIP
224 E 6TH ST			HANFORD	93230

DETAILS

Original Database: Air-CA
 Last Agency Status: Listed
 Archive Date: 05/29/2015
 Agency ID Desc: The first portion is the Air Quality District, the second portion is the County, the last is the Facility ID
 Facility ID: 2092
 AIR BASIN: SJV
 County code: Not Reported
 COID: Not Reported
 CHAPIS: Not Reported
 CERR_CODE: Not Reported
 Year: 2013
 TOG: 0.18967406450698
 ROG: 0.18345
 CO: 0
 NOX: 0
 SOX: 0
 PM: 0
 PM10: 0

DATABASE	STATUS	DISTANCE	ELEVATION	MAP ID
Hist-CA	No Longer Listed	0.06 miles S	249 ft	24
SITE NAME			MAPS	ID
ROBERTS COLLISION CENTER			1 , 4	SJOA APCD-KIN-2092
ADDRESS			CITY	ZIP
224 E 6TH ST			HANFORD	93230

DETAILS

Original Database: Air-CA
 Last Agency Status: Listed
 Archive Date: 07/17/15
 No Longer Listed-Agency ID Desc: The first portion is the Air Quality District, the second portion is the County, the last is the Facility ID
 Facility ID: 2092
 AIR BASIN: SJV
 County code: Not Reported
 COID: Not Reported
 CHAPIS: Not Reported
 CERR_CODE: Not Reported
 Year: 2013
 TOG: 0.18967406450698
 ROG: 0.18345
 CO: 0
 NOX: 0
 SOX: 0
 PM: 0
 PM10: 0

DATABASE	STATUS	DISTANCE	ELEVATION	MAP ID
HWIS-CA	Listed	0.06 miles S	249 ft	24
SITE NAME			MAPS	ID
ROBERTS COLLISON CENTER			1, 4	CAL000124988
ADDRESS			CITY	ZIP
224 E 6TH ST			HANFORD	932304650

DETAILS

EPA ID: CAL000124988
 Facility County: 16
 Mailing Street: 224 EAST 6TH ST
 Mailing City: HANFORD
 Mailing State: CA
 Mailing Zip: 932304650
 Contact Name: RICHARD ALANIS
 Contact Phone: 5595836895

Year: 2016
 TONS: 0.1251
 TSD EPA ID: CAD008252405
 Category Code: 133
 Category Description: Aqueous solution with total organic residues 10 percent or more
 Method Description: FUEL BLENDING PRIOR TO ENERGY RECOVERY AT ANOTHER SITE

Year: 2015
 TONS: 0.32526
 TSD EPA ID: CAD008252405
 Category Code: 133
 Category Description: Aqueous solution with total organic residues 10 percent or more
 Method Description: FUEL BLENDING PRIOR TO ENERGY RECOVERY AT ANOTHER SITE

Year: 2015
 TONS: 0.1
 TSD EPA ID: CAD008252405
 Category Code: 352

[More Details Link](#)

DATABASE	STATUS	DISTANCE	ELEVATION	MAP ID
RCRA-NON-US	Listed	0.06 miles S	249 ft	24
SITE NAME			MAPS	ID
ROBERTS COLLISON CENTER			1, 4	CAL000124988
ADDRESS			CITY	ZIP
224 E 6TH ST			HANFORD	93230

DETAILS

Additional details may be found online using the following link:

http://oaspub.epa.gov/enviro/fii_query_dtl_disp_program_facility?pgm_sys_id_in=CAL000124988&pgm_sys_acnm_in=RCRAINFO

Source Type: Implementer
 Generator Status Universe: N
 Generator Status: Non-Generator
 NAICS1: AUTOMOTIVE BODY, PAINT, AND INTERIOR REPAIR AND MAINTENANCE
 Active Site Indicator: H----
 Owner Name: RICHARD ALANIS
 Operator Name: RICHARD ALANIS
 In Handler Universes: Y
 In a Universe: Y
 Short Term Generator: N
 Importer Activity: N
 Mixed Waste Generator: N
 Transporter Activity: Y
 Transfer Facility: N
 Recycler Activity: N
 Onsite Burner Exemption: N
 Furnace Exemption: N
 Underground Injection Activity: N
 Receives Waste From Off-site: N
 Universal Waste: N
 Universal Waste Destination Facility: Y
 Used Oil Universe: NNNNNNN
 Federal Universal Waste: N
 Active Site Federally Regulated TSDF: -----

[More Details Link](#)

DATABASE	STATUS	DISTANCE	ELEVATION	MAP ID
CUPA-CA	Listed	0.06 miles SE	249 ft	25
SITE NAME			MAPS	ID
AUTOMOTIVE COLOR SUPPLY			1 , 4	FA0000859-KNG
ADDRESS			CITY	ZIP
300 E SIXTH ST			HANFORD	93230

DETAILS				
<p>County: Kings Responsible Agency: Kings County Environmental Health Services Facility ID: FA0000859 Mailing Address: P O BOX 1794 Mailing City: HANFORD Mailing State Code: CA Mailing Zip Code: 932321794 Program/ Element Code: 2101 Program/ Element Description: 2101 HAZARDOUS MATERIALS BUSINESS PLANS Batch Billing Frequency Indicator: 4 DR/CR: D Type: + Charge Fixed Fee Amount: 0 Status: Inactive</p>				

DATABASE	STATUS	DISTANCE	ELEVATION	MAP ID
Hist-Service Stations	Listed	0.07 miles W	249 ft	26
SITE NAME			MAPS	ID
Shore's Flying A Service			1 , 4	126-1959-1960-Hanford
ADDRESS			CITY	ZIP
129 E 7th			Hanford	
DETAILS				
<p>Year: 1959-1960 Category: Gasoline Stations Book: R.L. Polk Co.</p>				

DATABASE	STATUS	DISTANCE	ELEVATION	MAP ID
Cleaners-CA	Listed	0.08 miles E	250 ft	27
SITE NAME			MAPS	ID
Kings Hand Laundry			1 , 4	15419
ADDRESS			CITY	ZIP
214 N Green St			Hanford	93230

DETAILS

Facility and Program Information
 County: Kings
 Executive First Name: Naomi
 Executive Last Name: Tagawa
 Professional Title: Not Reported
 Executive Title: Owner
 Executive Gender: Female
 ZIP Four: 4621
 Carrier Route: C006
 Delivery Point Barcode: 145
 Metro Area: Hanford, CA
 Neighborhood: Not Reported
 Phone Number Combined: (559) 584-8534
 Fax Number Combined: 0
 Toll Free Number Combined: 0
 Website: Not Reported
 Company Description: Not Reported
 Primary SIC Code: 721101
 Primary SIC Description: Laundries
 Primary SIC Ad Size: Bold
 Primary SIC Year Appeared: 1984
 SIC Code 1: 721101
 SIC Code 1 Description: Laundries
 SIC Code 1 Ad Size: Not Reported
 SIC Code 1 Year Appeared: Not Reported
 SIC Code 2: Not Reported
 SIC Code 2 Description: Not Reported

[More Details Link](#)

DATABASE	STATUS	DISTANCE	ELEVATION	MAP ID
Hist-Cleaners	Listed	0.08 miles SW	249 ft	28
SITE NAME			MAPS	ID
De Luxe Tailors & Cleaners			1 , 4	79174
ADDRESS			CITY	ZIP
119 N Douty St			Hanford	
DETAILS				
Site Added: 1/1/2013				

DATABASE	STATUS	DISTANCE	ELEVATION	MAP ID
Hist-Cleaners	Listed	0.08 miles SW	249 ft	28
SITE NAME			MAPS	ID
DE LUXE TAILORS & CLEANERS			1 , 4	337601-PD
ADDRESS			CITY	ZIP
119 N DOUTY ST			HANFORD	93230-4643
DETAILS				
Listing Year: 1997 SIC Category: CLEANERS SIC Code: 721201				

DATABASE	STATUS	DISTANCE	ELEVATION	MAP ID
CRSP-CA	Listed	0.08 miles S	249 ft	29
SITE NAME			MAPS	ID
Hanford Auto Supply			1 , 4	35271
ADDRESS			CITY	ZIP
200 E 6TH ST			HANFORD	93230

DETAILS

Site Regulated Program Information

: Site ID: 35271

Site EI ID: 10486789

Agency Provided Latitude: 36.32588

Agency Provided Longitude: -119.643664

Program Description: Chemical Storage Facilities

Program Description: Hazardous Waste Generator

Evaluation Information

: Evaluation Date: 6/10/2016

Violations Found? (Y/N): No

Evaluation General Type: Compliance Evaluation Inspection

Evaluation Type: Routine done by local agency

Evaluation Note(s): This facility has a new operator/owner, this was updated on the CERS data base today. The new owner is the sole operator of this facility and does not have any other employees at this time. Additionally, this facility no longer stores materials above the

Evaluation Division: Kings County Environmental Health

Evaluation Program: HMRRP

Evaluation Source: CERS

Evaluation Date: 6/7/2016

Violations Found? (Y/N): No

Evaluation General Type: Compliance Evaluation Inspection

Evaluation Type: Routine done by local agency

Evaluation Note(s): William (Tim) McMaster is the new operator for this facility and is the sole operator of this facility; no other employees are at this facility. The operator will update information into CERS. This facility generates a minor amount of hazardous waste from

Evaluation Division: Kings County Environmental Health

[More Details Link](#)

DATABASE	STATUS	DISTANCE	ELEVATION	MAP ID
CUPA-CA	Listed	0.08 miles S	249 ft	29
SITE NAME			MAPS	ID
HANFORD AUTO SUPPLY			1, 4	FA0000682-KNG
ADDRESS			CITY	ZIP
200 E SIXTH ST			HANFORD	93230

DETAILS

County: Kings
 Responsible Agency: Kings County Environmental Health Services
 Facility ID: FA0000682
 Mailing Address: 200 E SIXTH STREET
 Mailing City: HANFORD
 Mailing State Code: CA
 Mailing Zip Code: 93230
 Program/ Element Code: 2113
 Program/ Element Description: 2113 ELECTRONIC REPORTING SURCHARGE
 Batch Billing Frequency Indicator: 4
 DR/CR: D
 Type: + Charge
 Fixed Fee Amount: 0
 Status: Inactive

Program/ Element Code: 2226
 Program/ Element Description: 2226 HAZ MATERIALS INDU/COMM - SMALL (<25 T)
 Batch Billing Frequency Indicator: 4
 DR/CR: D
 Type: + Charge
 Fixed Fee Amount: 160
 Status: Inactive

DATABASE	STATUS	DISTANCE	ELEVATION	MAP ID
Hist-CalFID-CA	Listed	0.08 miles S	249 ft	29
SITE NAME			MAPS	ID
HANFORD AUTO SUPPLY INC			1 , 4	186446
ADDRESS			CITY	ZIP
200 E. 6TH ST			HANFORD	932300000
DETAILS				
Reported Date: 1998				

DATABASE	STATUS	DISTANCE	ELEVATION	MAP ID
Hist-Cleaners	Listed	0.08 miles SE	249 ft	30
SITE NAME			MAPS	ID
Modern Cleaners			1 , 4	63-1959-1960-Hanford
ADDRESS			CITY	ZIP
312 E 6th			Hanford	
DETAILS				
Year: 1959-1960 Category: Cleaners and Dyers Book: R.L. Polk Co.				

DATABASE	STATUS	DISTANCE	ELEVATION	MAP ID
CRSP-CA	Listed	0.08 miles W	249 ft	31
SITE NAME			MAPS	ID
M.C. Land Company			1 , 4	361169
ADDRESS			CITY	ZIP
Not Reported by Agency			HANFORD	93230

DETAILS

Site Regulated Program Information

: Site ID: 361169

Site EI ID: 819640

Agency Provided Latitude: 36.32745

Agency Provided Longitude: -119.64568

Program Description: Agriculture Discharge

Evaluation Information

: Not Reported

Violation Information

: Violation Date: 3/14/2015

Citation: California Water Code

Violation Description: Not Reported

Violation Note(s): Failure to submit a Report of Waste Discharge.

Violation Division: Water Boards

Violation Program: IRRIALLOTH

Violation Source: CIWQS

Enforcement Information

: Enforcement Action Date: 11/20/2015

Enforcement Action Type: Administrative Enforcement with Penalty

Enforcement Action Description: Administrative Enforcement with Civil Liability (Penalty)

Enforcement Action Note(s): Not Reported

Enforcement Action Division: Water Boards

[More Details Link](#)

DATABASE	STATUS	DISTANCE	ELEVATION	MAP ID
County-UST-CA	Listed	0.08 miles E	250 ft	32
SITE NAME			MAPS	ID
CHARLIE'S TEXACO			1, 4	FA0000911-KNG
ADDRESS			CITY	ZIP
330 E SEVENTH ST			HANFORD	93230

DETAILS

County: Kings
 Responsible Agency: Kings County Environmental Health Services
 Facility ID: FA0000911
 Mailing Address: P O BOX 104
 Mailing City: HANFORD
 Mailing State Code: CA
 Mailing Zip Code: 93232
 Program/ Element Code: 2300
 Program/ Element Description: 2300 UNDERGROUND STORAGE TANK PROGRAM
 Batch Billing Frequency Indicator: 4
 DR/CR: D
 Type: + Charge
 Fixed Fee Amount: 675
 Status: Inactive

DATABASE	STATUS	DISTANCE	ELEVATION	MAP ID
CRSP-CA	Listed	0.08 miles E	250 ft	32
SITE NAME			MAPS	ID
Aguilar & Sons Automotive			1 , 4	3543
ADDRESS			CITY	ZIP
330 E 7TH ST			HANFORD	93230

DETAILS

Site Regulated Program Information

: Site ID: 3543

Site EI ID: 10445533

Agency Provided Latitude: 36.327614

Agency Provided Longitude: -119.64122

Program Description: Chemical Storage Facilities

Program Description: Hazardous Waste Generator

Evaluation Information

: Evaluation Date: 3/31/2017

Violations Found? (Y/N): Yes

Evaluation General Type: Compliance Evaluation Inspection

Evaluation Type: Routine done by local agency

Evaluation Note(s): Not Reported

Evaluation Division: Kings County Environmental Health

Evaluation Program: HMRRP

Evaluation Source: CERS

Evaluation Date: 3/31/2017

Violations Found? (Y/N): No

Evaluation General Type: Compliance Evaluation Inspection

Evaluation Type: Routine done by local agency

Evaluation Note(s): No leaks were observed. Waste oil tanks were observed in satisfactory condition. Hazardous waste manifests were reviewed during inspection.

Evaluation Division: Kings County Environmental Health

[More Details Link](#)

DATABASE	STATUS	DISTANCE	ELEVATION	MAP ID
CUPA-CA	Listed	0.08 miles E	250 ft	32
SITE NAME			MAPS	ID
CHARLIE'S TEXACO			1, 4	FA0000911-KNG
ADDRESS			CITY	ZIP
330 E SEVENTH ST			HANFORD	93230

DETAILS

County: Kings
 Responsible Agency: Kings County Environmental Health Services
 Facility ID: FA0000911
 Mailing Address: P O BOX 104
 Mailing City: HANFORD
 Mailing State Code: CA
 Mailing Zip Code: 93232
 Program/ Element Code: 2300
 Program/ Element Description: 2300 UNDERGROUND STORAGE TANK PROGRAM
 Batch Billing Frequency Indicator: 4
 DR/CR: D
 Type: + Charge
 Fixed Fee Amount: 675
 Status: Inactive

DATABASE	STATUS	DISTANCE	ELEVATION	MAP ID
CUPA-CA	Listed	0.08 miles E	250 ft	32
SITE NAME			MAPS	ID
AGUILAR & SON'S AUTOMOTIVE			1 , 4	FA0003119-KNG
ADDRESS			CITY	ZIP
330 E SEVENTH ST			HANFORD	93230

DETAILS

County: Kings
 Responsible Agency: Kings County Environmental Health Services
 Facility ID: FA0003119
 Mailing Address: 330 E SEVENTH ST
 Mailing City: HANFORD
 Mailing State Code: CA
 Mailing Zip Code: 93230
 Program/ Element Code: 2113
 Program/ Element Description: 2113 ELECTRONIC REPORTING SURCHARGE
 Batch Billing Frequency Indicator: 4
 DR/CR: D
 Type: + Charge
 Fixed Fee Amount: 0
 Status: Inactive

Program/ Element Code: 2226
 Program/ Element Description: 2226 HAZ MATERIALS INDU/COMM - SMALL (<25 T)
 Batch Billing Frequency Indicator: 4
 DR/CR: D
 Type: + Charge
 Fixed Fee Amount: 160
 Status: Active

DATABASE	STATUS	DISTANCE	ELEVATION	MAP ID
Hist-Service Stations	Listed	0.08 miles E	250 ft	32
SITE NAME			MAPS	ID
CHARLIES TEXACO			1 , 4	12605-PD
ADDRESS			CITY	ZIP
330 E 7TH ST			HANFORD	93230-4604
DETAILS				
Listing Year: 1997 SIC Category: SERVICE STATIONS-GASOLINE & OIL SIC Code: 554101				

DATABASE	STATUS	DISTANCE	ELEVATION	MAP ID
Hist-Service Stations	Listed	0.08 miles E	250 ft	32
SITE NAME			MAPS	ID
Charlie's			1 , 4	99-2000-Hanford
ADDRESS			CITY	ZIP
330 E 7th St			Hanford	
DETAILS				
Year: 2000 Category: Gasoline Stations Book: Polk				

DATABASE	STATUS	DISTANCE	ELEVATION	MAP ID
RCRA-NON-US	Listed	0.08 miles E	250 ft	32
SITE NAME			MAPS	ID
AGUILAR & SONS AUTOMOTIVE			1 , 4	CAL000304872
ADDRESS			CITY	ZIP
330 E 7TH ST			HANFORD	93230

DETAILS

Additional details may be found online using the following link:

http://oaspub.epa.gov/enviro/fii_query_dtl_disp_program_facility?pgm_sys_id_in=CAL000304872&pgm_sys_acrnm_in=RCRAINFO

Source Type: Implementer
 Generator Status Universe: N
 Generator Status: Non-Generator
 NAICS1: GENERAL AUTOMOTIVE REPAIR
 Active Site Indicator: H----
 Owner Name: RICHARD AGUILAR
 Operator Name: RICHARD AGUILAR
 In Handler Universes: Y
 In a Universe: Y
 Short Term Generator: N
 Importer Activity: N
 Mixed Waste Generator: N
 Transporter Activity: Y
 Transfer Facility: N
 Recycler Activity: N
 Onsite Burner Exemption: N
 Furnace Exemption: N
 Underground Injection Activity: N
 Receives Waste From Off-site: N
 Universal Waste: N
 Universal Waste Destination Facility: Y
 Used Oil Universe: NNNNNNN
 Federal Universal Waste: N
 Active Site Federally Regulated TSDF: -----

[More Details Link](#)

DATABASE	STATUS	DISTANCE	ELEVATION	MAP ID
Air-CA	Listed	0.08 miles S	249 ft	33
SITE NAME			MAPS	ID
GEORGE VERHOEVEN FEED CO.			1 , 4	-SJU-569
ADDRESS			CITY	ZIP
301 E 6TH ST			HANFORD	93230

DETAILS

Toxic Facility Information

Agency ID Desc: The first portion is the Air Quality District, the second portion is the County, the last is the Facility ID

Facility ID: 569

Database Year: 2015

Air Basin: SJV

County Code: 16

District Code: SJU

District: SAN JOAQUIN VALLEY APCD

Facility SIC Code: 5153

COID: KIN

Prioritization Thresholds: Not Reported

Health Risk Assessment (HRA): Not Reported

Non-Cancer Chronic Hazard Index: Not Reported

Non-Cancer Acute Hazard Index: Not Reported

CHAPIS: Not Reported

CERR Code: Not Reported

Pollutant Information

TOG - Total Organic Gases (Tons/Yr): Not Reported

ROG - Reactive Organic Gases (Tons/Yr): Not Reported

CO - Carbon Monoxide (Tons/Yr): Not Reported

NOx - Oxides of Nitrogen (Tons/Yr): Not Reported

SOx - Oxides of Sulfur (Tons/Yr): Not Reported

PM - Particulate Matter (Tons/Yr): 0.660988064743139

PM - Particulate Matter - 10 Micrometers or Smaller (Tons/Yr): 0.2403296

[More Details Link](#)

DATABASE	STATUS	DISTANCE	ELEVATION	MAP ID
Hist-CalFID-CA	Listed	0.08 miles S	249 ft	33
SITE NAME			MAPS	ID
1X VERHOEVEN FEED CO			1, 4	452649
ADDRESS			CITY	ZIP
301 E. 6TH ST			HANFORD	932300000
DETAILS				
Reported Date: 1998				

DATABASE	STATUS	DISTANCE	ELEVATION	MAP ID
Hist-CalFID-CA	Listed	0.08 miles S	249 ft	33
SITE NAME			MAPS	ID
GEORGE VERHOEVEN FEED CO.			1, 4	1218500
ADDRESS			CITY	ZIP
301 E. 6TH ST			HANFORD	932300000
DETAILS				
Reported Date: 1998				

DATABASE	STATUS	DISTANCE	ELEVATION	MAP ID
Hist-UST-CA	Listed	0.08 miles S	249 ft	33
SITE NAME			MAPS	ID
GEORGE VERHEVEN FEED CO INC			1, 4	234425
ADDRESS			CITY	ZIP
301 E 6TH ST			HANFORD	93230
DETAILS				
<p>Note: ID has been assigned by ERS</p> <p>Tank Details:</p> <p>http://geotracker.waterboards.ca.gov/ustpdfs/pdf/000255BA.pdf</p> <p>County: Kings</p>				

DATABASE	STATUS	DISTANCE	ELEVATION	MAP ID
CUPA-CA	Listed	0.09 miles W	249 ft	34
SITE NAME			MAPS	ID
PAT'S AUTOMOTIVE SUPPLY			1, 4	FA0000739-KNG
ADDRESS			CITY	ZIP
215 N DOUTY			HANFORD	93230

DETAILS
<p>County: Kings Responsible Agency: Kings County Environmental Health Services Facility ID: FA0000739 Mailing Address: 1990 MULBERRY Mailing City: HANFORD Mailing State Code: CA Mailing Zip Code: 93230 Program/ Element Code: 2101 Program/ Element Description: 2101 HAZARDOUS MATERIALS BUSINESS PLANS Batch Billing Frequency Indicator: 4 DR/CR: D Type: + Charge Fixed Fee Amount: 0 Status: Inactive</p>

DATABASE	STATUS	DISTANCE	ELEVATION	MAP ID
CUPA-CA	Listed	0.1 miles NW	249 ft	35
SITE NAME			MAPS	ID
SUPERIOR DAIRY PROD CO, INC			1 , 4	FA0000901-KNG
ADDRESS			CITY	ZIP
325 N DOUTY ST			HANFORD	93230

DETAILS
<p>County: Kings Responsible Agency: Kings County Environmental Health Services Facility ID: FA0000901 Mailing Address: 325 N DOUTY ST Mailing City: HANFORD Mailing State Code: CA Mailing Zip Code: 93230 Program/ Element Code: 2101 Program/ Element Description: 2101 HAZARDOUS MATERIALS BUSINESS PLANS Batch Billing Frequency Indicator: 4 DR/CR: D Type: + Charge Fixed Fee Amount: 0 Status: Inactive</p>

DATABASE	STATUS	DISTANCE	ELEVATION	MAP ID
Hist-UST-CA	Listed	0.1 miles W	249 ft	36
SITE NAME			MAPS	ID
TEXACO SS 7TH ST AND 10TH AVE			1, 4	270079
ADDRESS			CITY	ZIP
NONE E 7TH ST			HANFORD	93230
DETAILS				
<p>Note: ID has been assigned by ERS</p> <p>Tank Details:</p> <p>http://geotracker.waterboards.ca.gov/ustpdfs/pdf/00025485.pdf</p> <p>County: Kings</p>				

DATABASE	STATUS	DISTANCE	ELEVATION	MAP ID
Hist-CalFID-CA	Listed	0.11 miles E	249 ft	37
SITE NAME			MAPS	ID
1X WINGS INVESTMENT CO INC			1, 4	7744231
ADDRESS			CITY	ZIP
408 E. 7TH ST			HANFORD	
DETAILS				
Reported Date: 1998				

DATABASE	STATUS	DISTANCE	ELEVATION	MAP ID
Hist-UST-CA	Listed	0.11 miles SW	249 ft	38
SITE NAME			MAPS	ID
NONE			1, 4	252104
ADDRESS			CITY	ZIP
121 E 6TH ST			HANFORD	93230

DETAILS
<p>Note: ID has been assigned by ERS</p> <p>Tank Details:</p> <p>http://geotracker.waterboards.ca.gov/ustpdfs/pdf/000255DB.pdf</p> <p>County: Kings</p>

DATABASE	STATUS	DISTANCE	ELEVATION	MAP ID
Hist-Auto Repair	Listed	0.11 miles E	249 ft	39
SITE NAME			MAPS	ID
Walker & Hoskins			1 , 4	38-1959-1960-Hanford
ADDRESS			CITY	ZIP
415 E 7th			Hanford	
DETAILS				
<p>Year: 1959-1960</p> <p>Category: Automobile Repairing</p> <p>Book: R.L. Polk Co.</p>				

DATABASE	STATUS	DISTANCE	ELEVATION	MAP ID
Cleaners-CA	Listed	0.11 miles SW	249 ft	40
SITE NAME			MAPS	ID
De Luxe Tailors & Cleaners			1 , 4	11706
ADDRESS			CITY	ZIP
119 1/2 N Douty St			Hanford	93230

DETAILS

Facility and Program Information
 County: Kings
 Executive First Name: Greg
 Executive Last Name: Smith
 Professional Title: Not Reported
 Executive Title: Owner
 Executive Gender: Male
 ZIP Four: 4643
 Carrier Route: C007
 Delivery Point Barcode: 196
 Metro Area: Hanford, CA
 Neighborhood: Not Reported
 Phone Number Combined: (559) 584-7169
 Fax Number Combined: 0
 Toll Free Number Combined: 0
 Website: Not Reported
 Company Description: Not Reported
 Primary SIC Code: 721201
 Primary SIC Description: Cleaners
 Primary SIC Ad Size: In-Column
 Primary SIC Year Appeared: 1984
 SIC Code 1: 569919
 SIC Code 1 Description: Tailors
 SIC Code 1 Ad Size: Not Reported
 SIC Code 1 Year Appeared: Not Reported
 SIC Code 2: 569932
 SIC Code 2 Description: Alterations-Clothing

[More Details Link](#)

DATABASE	STATUS	DISTANCE	ELEVATION	MAP ID
CUPA-CA	Listed	0.11 miles SW	249 ft	40
SITE NAME			MAPS	ID
DELUXE TAILORS & CLEANERS			1 , 4	FA0000287-KNG
ADDRESS			CITY	ZIP
119 1/2 N DOUTY ST			HANFORD	93230

DETAILS

County: Kings
 Responsible Agency: Kings County Environmental Health Services
 Facility ID: FA0000287
 Mailing Address: 119 1/2 N DOUTY ST
 Mailing City: HANFORD
 Mailing State Code: CA
 Mailing Zip Code: 93230
 Program/ Element Code: 2101
 Program/ Element Description: 2101 HAZARDOUS MATERIALS BUSINESS PLANS
 Batch Billing Frequency Indicator: 4
 DR/CR: D
 Type: + Charge
 Fixed Fee Amount: 0
 Status: Inactive

DATABASE	STATUS	DISTANCE	ELEVATION	MAP ID
DryCleaners-CA	Listed	0.11 miles SW	249 ft	40
SITE NAME			MAPS	ID
DELUXE CLEANERS			1 , 4	CAD981962681
ADDRESS			CITY	ZIP
119 1/2 N DOUTY			HANFORD	932300000

DETAILS

EPA ID: CAD981962681
 Create Date: 7/3/1987
 Facility Act Ind: N
 Inact Date: 6/30/2016
 Facility Street2: Not Reported
 County: Kings
 Latitude: 36.325331
 Longitude: -119.645511
 Mailing Name: Not Reported
 Facility Mailing Address: 119 1/2 N DOUTY ST
 Facility Mailing Address 2: Not Reported
 Facility Mailing City: HANFORD
 Facility Mailing State: CA
 Facility Mailing Zip Code: 932300000
 Region Code: 1
 Owner Name: REYNALD GAITAN & YVONNE MARTIN
 Owner Address: 119 1/2 N DOUTY ST
 Owner Address2: Not Reported
 Owner City: HANFORD
 Owner State: CA
 Owner Zip Code: 932304643
 Owner Phone Number: 5595829790
 Owner Fax Number: 5595827240
 Contact Name: STEVEN A. WEE
 Contact Address: 800 N DOUTY ST
 Contact Address2: Not Reported
 Contact City: HANFORD

[More Details Link](#)

DATABASE	STATUS	DISTANCE	ELEVATION	MAP ID
Hist-Cleaners	Listed	0.11 miles SW	249 ft	40
SITE NAME			MAPS	ID
De Luxe Tailors & Cleaners			1 , 4	55-1981-Hanford
ADDRESS			CITY	ZIP
119 1/2 N Douty St			Hanford	
DETAILS				
Year: 1981 Category: Cleaners and Dyers Book: City Directory				

DATABASE	STATUS	DISTANCE	ELEVATION	MAP ID
Hist-Cleaners	Listed	0.11 miles SW	249 ft	40
SITE NAME			MAPS	ID
DeLuxe Tailors & Cleaners			1, 4	56-1959-1960-Hanford
ADDRESS			CITY	ZIP
119 1/2 N Douty			Hanford	
DETAILS				
Year: 1959-1960 Category: Cleaners and Dyers Book: R.L. Polk Co.				

DATABASE	STATUS	DISTANCE	ELEVATION	MAP ID
Hist-HWS-CA	Listed	0.12 miles NW	250 ft	41
SITE NAME			MAPS	ID
SILVA'S OIL COMPANY			1, 4	7430052
ADDRESS			CITY	ZIP
175 10TH			HANFORD	93230
DETAILS				
Reported Date: 1998				

DATABASE	STATUS	DISTANCE	ELEVATION	MAP ID
Hist-CalFID-CA	Listed	0.12 miles SW	249 ft	42
SITE NAME			MAPS	ID
WAREHOUSE FURNITURE			1, 4	7744486
ADDRESS			CITY	ZIP
106 E. 6TH ST			HANFORD	93230

DETAILS				
Reported Date: 1998				

DATABASE	STATUS	DISTANCE	ELEVATION	MAP ID
Hist-USTReg-CA	Listed	0.12 miles SW	249 ft	42
SITE NAME			MAPS	ID
WAREHOUSE FURNITURE			1 , 4	4017290
ADDRESS			CITY	ZIP
106 E 6TH			HANFORD	93230

DETAILS				
Reported Date: 1998				

DATABASE	STATUS	DISTANCE	ELEVATION	MAP ID
RCRA-NON-US	Listed	0.12 miles S	248 ft	43
SITE NAME			MAPS	ID
ACTION EQUIPMENT RENTALS-HANFORD			1 , 4	CAL000350460
ADDRESS			CITY	ZIP
10 S BROWN ST			HANFORD	93230

DETAILS

Additional details may be found online using the following link:

http://oaspub.epa.gov/enviro/fii_query_dtl_disp_program_facility?pgm_sys_id_in=CAL000350460&pgm_sys_acnm_in=RCRAINFO

Source Type: Implementer
 Generator Status Universe: N
 Generator Status: Non-Generator
 NAICS1: GENERAL AUTOMOTIVE REPAIR
 Active Site Indicator: H----
 Owner Name: IRON INDUSTRIES INC SCOTT MCCOY
 Operator Name: SCOTT MCCOY
 In Handler Universes: Y
 In a Universe: Y
 Short Term Generator: N
 Importer Activity: N
 Mixed Waste Generator: N
 Transporter Activity: Y
 Transfer Facility: N
 Recycler Activity: N
 Onsite Burner Exemption: N
 Furnace Exemption: N
 Underground Injection Activity: N
 Receives Waste From Off-site: N
 Universal Waste: N
 Universal Waste Destination Facility: Y
 Used Oil Universe: NNNNNNN
 Federal Universal Waste: N
 Active Site Federally Regulated TSDF: -----

[More Details Link](#)

DATABASE	STATUS	DISTANCE	ELEVATION	MAP ID
Hist-CalFID-CA	Listed	0.13 miles E	249 ft	44
SITE NAME			MAPS	ID
ART PRINT SHOP			1 , 4	27983
ADDRESS			CITY	ZIP
415 E. 7TH ST			HANFORD	932300000
DETAILS				
Reported Date: 1998				

DATABASE	STATUS	DISTANCE	ELEVATION	MAP ID
RCRA-NON-US	Listed	0.13 miles E	249 ft	44
SITE NAME			MAPS	ID
ALL VALLEY PRINTING, INC.			1, 4	CAL000116197
ADDRESS			CITY	ZIP
415 E 7TH ST			HANFORD	93230
DETAILS				
<p>Additional details may be found online using the following link:</p> <p>http://oaspub.epa.gov/enviro/fii_query_dtl.disp_program_facility?pgm_sys_id_in=CAL000116197&pgm_sys_acrnm_in=RCRAINFO</p> <p>Source Type: Implementer Generator Status Universe: N Generator Status: Non-Generator NAICS1: PRINTING Active Site Indicator: H---- Owner Name: PAULINE HERSHEY Operator Name: DONALD EILAND In Handler Universes: Y In a Universe: Y Short Term Generator: N Importer Activity: N Mixed Waste Generator: N Transporter Activity: Y Transfer Facility: N Recycler Activity: N Onsite Burner Exemption: N Furnace Exemption: N Underground Injection Activity: N Receives Waste From Off-site: N Universal Waste: N Universal Waste Destination Facility: Y Used Oil Universe: NNNNNNN Federal Universal Waste: N Active Site Federally Regulated TSDF: -----</p> <p>More Details Link</p>				

DATABASE	STATUS	DISTANCE	ELEVATION	MAP ID
RCRA-NON-US	Listed	0.13 miles NE	250 ft	45
SITE NAME			MAPS	ID
AAA-SANDOVAL TRANSMISSIONS			1, 4	CAL000226100
ADDRESS			CITY	ZIP
375 N 10TH ST			HANFORD	93230
DETAILS				
<p>Additional details may be found online using the following link:</p> <p>http://oaspub.epa.gov/enviro/fii_query_dtl.disp_program_facility?pgm_sys_id_in=CAL000226100&pgm_sys_acrnm_in=RCRAINFO</p> <p>Source Type: Implementer Generator Status Universe: N Generator Status: Non-Generator NAICS1: AUTOMOTIVE TRANSMISSION REPAIR Active Site Indicator: H---- Owner Name: JOSE SANDOVAL Operator Name: JOSE SANDOVAL In Handler Universes: Y In a Universe: Y Short Term Generator: N Importer Activity: N Mixed Waste Generator: N Transporter Activity: Y Transfer Facility: N Recycler Activity: N Onsite Burner Exemption: N Furnace Exemption: N Underground Injection Activity: N Receives Waste From Off-site: N Universal Waste: N Universal Waste Destination Facility: Y Used Oil Universe: NNNNNNN Federal Universal Waste: N Active Site Federally Regulated TSDF: -----</p> <p>More Details Link</p>				

DATABASE	STATUS	DISTANCE	ELEVATION	MAP ID
Hist-Auto Repair	Listed	0.13 miles SE	249 ft	46
SITE NAME			MAPS	ID
Gene's Motor Works			1 , 4	18-1981-Hanford
ADDRESS			CITY	ZIP
401 E 6th St			Hanford	
DETAILS				
Year: 1981 Category: Automobile Repairing Book: City Directory				

DATABASE	STATUS	DISTANCE	ELEVATION	MAP ID
Hist-Auto Repair	Listed	0.13 miles SE	249 ft	47
SITE NAME			MAPS	ID
Wil's Garage			1 , 4	49-1981-Hanford
ADDRESS			CITY	ZIP
403 E 6th St			Hanford	
DETAILS				
Year: 1981 Category: Automobile Repairing Book: City Directory				

DATABASE	STATUS	DISTANCE	ELEVATION	MAP ID
Hist-CalFID-CA	Listed	0.13 miles SE	249 ft	47
SITE NAME			MAPS	ID
1X WILLY FUKANO			1, 4	7744162
ADDRESS			CITY	ZIP
403 E. 6TH ST			HANFORD	932300000
DETAILS				
Reported Date: 1998				

DATABASE	STATUS	DISTANCE	ELEVATION	MAP ID
Hist-CalFID-CA	Listed	0.13 miles NW	249 ft	48
SITE NAME			MAPS	ID
1X SOUTHERN CALIFORNIA GAS COMPANY			1, 4	1595020
ADDRESS			CITY	ZIP
416 N. DOUTY			HANFORD	932300000
DETAILS				
Reported Date: 1998				

DATABASE	STATUS	DISTANCE	ELEVATION	MAP ID
CRSP-CA	Listed	0.14 miles S	248 ft	49
SITE NAME			MAPS	ID
Southern California Gas Company			1, 4	155459
ADDRESS			CITY	ZIP
320 E. FIFTH STREET			HANFORD	93230

DETAILS

Site Regulated Program Information

: Site ID: 155459

Site EI ID: 10151457

Agency Provided Latitude: 36.325298

Agency Provided Longitude: -119.641599

Program Description: Chemical Storage Facilities

Program Description: Hazardous Waste Generator

Evaluation Information

: Evaluation Date: 8/21/2017

Violations Found? (Y/N): No

Evaluation General Type: Compliance Evaluation Inspection

Evaluation Type: Routine done by local agency

Evaluation Note(s): Current business identification and chemical inventory information was reviewed with the operator during the inspection. All information submitted is current and correct at this time. Observed hazardous materials storage area maintained. Training log

Evaluation Division: Kings County Environmental Health

Evaluation Program: HMRRP

Evaluation Source: CERS

Evaluation Date: 8/21/2017

Violations Found? (Y/N): No

Evaluation General Type: Compliance Evaluation Inspection

Evaluation Type: Routine done by local agency

Evaluation Note(s): Observed hazardous waste storage area maintained. All hazardous waste containers are closed and have accumulation start date. Facility consolidates hazardous waste at their main site in Pico Rivera, CA. Bill of lading was available for review.

Evaluation Division: Kings County Environmental Health

[More Details Link](#)

DATABASE	STATUS	DISTANCE	ELEVATION	MAP ID
CUPA-CA	Listed	0.14 miles S	248 ft	49
SITE NAME			MAPS	ID
SOUTHERN CALIFORNIA GAS COMPANY			1, 4	FA0000890-KNG
ADDRESS			CITY	ZIP
320 E FIFTH ST			CHATSWORTH	93230

DETAILS

County: Kings
 Responsible Agency: Kings County Environmental Health Services
 Facility ID: FA0000890
 Mailing Address: 9400 OAKDALE AVE SC9315
 Mailing City: CHATSWORTH
 Mailing State Code: CA
 Mailing Zip Code: 91311
 Program/ Element Code: 2113
 Program/ Element Description: 2113 ELECTRONIC REPORTING SURCHARGE
 Batch Billing Frequency Indicator: 4
 DR/CR: D
 Type: + Charge
 Fixed Fee Amount: 0
 Status: Inactive

Program/ Element Code: 2226
 Program/ Element Description: 2226 HAZ MATERIALS INDU/COMM - SMALL (<25 T)
 Batch Billing Frequency Indicator: 4
 DR/CR: D
 Type: + Charge
 Fixed Fee Amount: 160
 Status: Active

DATABASE	STATUS	DISTANCE	ELEVATION	MAP ID
Hist-CalFID-CA	Listed	0.14 miles S	248 ft	49
SITE NAME			MAPS	ID
1X SOUTHERN CALIFORNIA GAS COMPANY			1 , 4	1591638
ADDRESS			CITY	ZIP
320 E. 5TH ST			HANFORD	932300000
DETAILS				
Reported Date: 1998				

DATABASE	STATUS	DISTANCE	ELEVATION	MAP ID
Hist-Cleaners	Listed	0.15 miles W	249 ft	50
SITE NAME			MAPS	ID
McNamara & Ford			1 , 4	62-1959-1960-Hanford
ADDRESS			CITY	ZIP
115 W 7th			Hanford	
DETAILS				
Year: 1959-1960 Category: Cleaners and Dyers Book: R.L. Polk Co.				

DATABASE	STATUS	DISTANCE	ELEVATION	MAP ID
CERCLIS-US	NFRAP-Site does not qualify for the NPL based on existing information	0.15 miles S	248 ft	51
SITE NAME			MAPS	ID
PG&E GAS PLANT HANFORD			1 , 4	CAD982402182
ADDRESS			CITY	ZIP
325 E 5TH ST			HANFORD	93230

DETAILS

Facility Information

EPA ID: CAD982402182
 Site ID: 0903508
 REGION: 09
 County: KINGS
 Congressional District: 17
 Address 2: Not Reported
 FIPS Code: 06031
 Federal Facility?: N
 Type of NPL: Not on the NPL
 Non-NPL Status: NFRAP-Site does not qualify for the NPL based on existing information
 Agency Provided Latitude: 36.331667
 Agency Provided Longitude: -119.646667

Action Details

REGION: 09
 SITE ID: 0903508
 NPL: N
 FF: N
 ACTION CODE: VA
 ACTION NAME: OTHR CLEANUP
 SEQ: 1
 START (ACTUAL): 2/11/2008 5:00:00 AM
 FINISH (ACTUAL): Not Reported
 QUAL: L
 CURRENT ACTION LEAD: St Perf

[More Details Link](#)

DATABASE	STATUS	DISTANCE	ELEVATION	MAP ID
Controls-CA	CERTIFIED / OPERATION & MAINTENANCE	0.15 miles S	248 ft	51
SITE NAME			MAPS	ID
SO CAL GAS/HANFORD MGP			1, 4	16490005
ADDRESS			CITY	ZIP
325 EAST 5TH STREET			HANFORD	93230

DETAILS

URL1:
http://www.envirostor.dtsc.ca.gov/public/profile_report.asp?global_id=16490005&starttab=landuserestrictions
 Envirostor ID: 16490005
 County: 4/16/2003
 Area: PROJECT WIDE
 Sub-Area: Not Reported
 Site Type: VOLUNTARY CLEANUP
 Date Completed: Not Reported

DATABASE	STATUS	DISTANCE	ELEVATION	MAP ID
CRSP-CA	Listed	0.15 miles S	248 ft	51
SITE NAME			MAPS	ID
Southern California Gas Company, Hanford			1 , 4	192499
ADDRESS			CITY	ZIP
325 E. 5TH ST.			HANFORD	

DETAILS

Site Regulated Program Information

: Site ID: 192499
 Site EI ID: SLT5FT634538
 Agency Provided Latitude: 36.3251
 Agency Provided Longitude: -119.6409

Program Description: Cleanup Program Site

Evaluation Information

: Not Reported

Violation Information

: Not Reported

Enforcement Information

: Not Reported

Affiliation Information

: Affiliation Type Description: Regional Board Caseworker
 Entity Name: JONG HAN - CENTRAL VALLEY RWQCB (REGION 5F)
 Entity Title: Not Reported
 Affiliate Address: 1685 E. Street
 Affiliate City: Fresno
 Affiliate State: CA
 Affiliate Zip Code: Not Reported
 Affiliate Country: Not Reported
 Affiliate Phone Number: Not Reported

[More Details Link](#)

DATABASE	STATUS	DISTANCE	ELEVATION	MAP ID
Hist-CalFID-CA	Listed	0.15 miles S	248 ft	51
SITE NAME			MAPS	ID
HANFORD TOWNE GAS SITE			1, 4	4058755
ADDRESS			CITY	ZIP
325 E. 5TH ST			HANFORD	93230
DETAILS				
Reported Date: 1998				

DATABASE	STATUS	DISTANCE	ELEVATION	MAP ID
Hist-CALSITES-CA	Listed	0.15 miles S	248 ft	51
SITE NAME			MAPS	ID
SO CAL GAS/HANFORD MGP			1, 4	4058755
ADDRESS			CITY	ZIP
325 EAST 5TH STREET			HANFORD	93230
DETAILS				
Reported Date: 1998				

DATABASE	STATUS	DISTANCE	ELEVATION	MAP ID
Hist-Controls-CA	Active	0.15 miles S	248 ft	51
SITE NAME			MAPS	ID
SO CAL GAS/HANFORD MGP			1, 4	16490005
ADDRESS			CITY	ZIP
325 EAST 5TH STREET			HANFORD	93230
DETAILS				
COUNTY: KINGS SITE_TYPE: Voluntary Cleanup SITE_TYPE_DETAILED: Voluntary Cleanup ACRES: 2 APN: NONE SPECIFIED NATIONAL_PRIORITIES_LIST: NO REGULATORY_AGENCIES_INVOLVED: SMBRP LEAD_AGENCY: SMBRP PROJECT_MANAGER: CALDEN KOEHN SUPERVISOR: Thomas Kovac DIVISION_BRANCH: Central California SITE_CODE: 100293 ASSEMBLY: 30 SENATE: 16 SPECIAL_PROGRAM: Voluntary Cleanup Program STATUS: Active PAST_USES: MANUFACTURED GAS PLANT POTENTIAL_MEDIA_AFFECTED: SOIL SITE_MGMT_REQ: NONE SPECIFIED FUNDING: Responsible Party				

DATABASE	STATUS	DISTANCE	ELEVATION	MAP ID
Hist-SCL-CA	Listed	0.15 miles S	248 ft	51
SITE NAME			MAPS	ID
PG&E GAS PLANT HANFORD			1, 4	327851
ADDRESS			CITY	ZIP
325 E 5TH ST			HANFORD	93230
DETAILS				
Reported Date: 1998				

DATABASE	STATUS	DISTANCE	ELEVATION	MAP ID
SLIC-Open-CA	Open - Site Assessment	0.15 miles S	248 ft	51
SITE NAME			MAPS	ID
Southern California Gas Company, Hanford			1, 4	SLT5FT634538
ADDRESS			CITY	ZIP
325 E. 5TH ST.			HANFORD	93230-5134

DETAILS

Sites Details

URL:

http://geotracker.waterboards.ca.gov/profile_report.asp?global_id=SLT5FT634538

Global ID: SLT5FT634538

Case Type: Cleanup Program Site

Status: Open - Site Assessment

Status Date: 10/1/1989

CUF Case: NO

Lead Agency: DEPARTMENT OF TOXIC SUBSTANCES CONTROL

Case Worker: Not Reported

Local Agency: Not Reported

RB Case Number: SLT5FT063

Loc Case Number: 16490005

File Location: Not Reported

Potential Contaminants of Concern: Not Reported

Potential Media Affected: Aquifer used for drinking water supply

Site History: Not Reported

Begin Date: 10/1/1989

How Discovered: Not Reported

How Discovered Description: Not Reported

Stop Method: Not Reported

Stop Method Description: Not Reported

Agency Provided Latitude: 36.3251

Agency Provided Longitude: -119.6409

Regulatory Activities Details

[More Details Link](#)

DATABASE	STATUS	DISTANCE	ELEVATION	MAP ID
VCP-Active-CA	Certified / Operation & Maintenance	0.15 miles S	248 ft	51
SITE NAME			MAPS	ID
SO CAL GAS/HANFORD MGP			1 , 4	16490005
ADDRESS			CITY	ZIP
325 EAST 5TH STREET			HANFORD	93230

DETAILS

URL:
http://www.envirostor.dtsc.ca.gov/public/profile_report.asp?global_id=16490005
 Envirostor ID: 16490005
 County: KINGS
 Site Type: Voluntary Cleanup
 Site Type Detailed: Voluntary Cleanup
 Acres: 2
 APN: 012-106-000
 National Priorities List: NO
 Lead Agency: SMBRP
 Project Manager: Sergio Chavez
 Supervisor: Kevin Shaddy
 Division Branch: Cleanup San Joaquin
 Site Code: 100293
 Assembly: 32
 Senate: 14
 Congressional District: 21
 Special Program: Voluntary Cleanup Program
 Status: Certified / Operation & Maintenance
 Status Date: 2012-08-21 00:00:00
 Past Uses: MANUFACTURED GAS PLANT
 Restricted Use: YES
 Funding: Responsible Party
 Regulatory Agencies Involved: SMBRP
 Potential Contamination of Concern: 30003, 30024, 30160, 30472, 30473, 30474, 30475, 30476, 30477, 30478, 30479, 30480, 30481, 30482, 30483, 30484, 30485
 Confirmed Contamination of Concern:
 30472,30473,30474,30475,30476,30477,30478,30479,30480,30481,30482,30483,30484,30485,30024,30160,30003
 Potential Media Affected: SOIL

[More Details Link](#)

DATABASE	STATUS	DISTANCE	ELEVATION	MAP ID
CUPA-CA	Listed	0.15 miles S	249 ft	52
SITE NAME			MAPS	ID
MCCLARD MASONRY CONSTRUCTION			1, 4	FA0000174-KNG
ADDRESS			CITY	ZIP
108 S HARRIS			HANFORD	93230

DETAILS

County: Kings
 Responsible Agency: Kings County Environmental Health Services
 Facility ID: FA0000174
 Mailing Address: 108 S HARRIS
 Mailing City: HANFORD
 Mailing State Code: CA
 Mailing Zip Code: 93230
 Program/ Element Code: 2113
 Program/ Element Description: 2113 ELECTRONIC REPORTING SURCHARGE
 Batch Billing Frequency Indicator: 4
 DR/CR: D
 Type: + Charge
 Fixed Fee Amount: 0
 Status: Inactive

Program/ Element Code: 2226
 Program/ Element Description: 2226 HAZ MATERIALS INDU/COMM - SMALL (<25 T)
 Batch Billing Frequency Indicator: 4
 DR/CR: D
 Type: + Charge
 Fixed Fee Amount: 160
 Status: Inactive

DATABASE	STATUS	DISTANCE	ELEVATION	MAP ID
Hist-CalFID-CA	Listed	0.15 miles S	249 ft	52
SITE NAME			MAPS	ID
MCCLARD MASONARY INC			1 , 4	7744274
ADDRESS			CITY	ZIP
108 S. HARRIS			HANFORD	
DETAILS				
Reported Date: 1998				

DATABASE	STATUS	DISTANCE	ELEVATION	MAP ID
Hist-CalFID-CA	Listed	0.15 miles N	250 ft	53
SITE NAME			MAPS	ID
1X CITY OF HANFORD			1, 4	7744183
ADDRESS			CITY	ZIP
227 E. 11TH ST			HANFORD	
DETAILS				
Reported Date: 1998				

DATABASE	STATUS	DISTANCE	ELEVATION	MAP ID
Air-CA	Listed	0.16 miles S	249 ft	54
SITE NAME			MAPS	ID
VALLEY OAK CABINET MFG			1, 4	-SJU-8029
ADDRESS			CITY	ZIP
205 E 5TH ST			HANFORD	93230

DETAILS

Toxic Facility Information

Agency ID Desc: The first portion is the Air Quality District, the second portion is the County, the last is the Facility ID

Facility ID: 8029

Database Year: 2015

Air Basin: SJV

County Code: 16

District Code: SJU

District: SAN JOAQUIN VALLEY APCD

Facility SIC Code: 2499

COID: KIN

Prioritization Thresholds: Not Reported

Health Risk Assessment (HRA): Not Reported

Non-Cancer Chronic Hazard Index: Not Reported

Non-Cancer Acute Hazard Index: Not Reported

CHAPIS: Not Reported

CERR Code: Not Reported

Pollutant Information

TOG - Total Organic Gases (Tons/Yr): Not Reported

ROG - Reactive Organic Gases (Tons/Yr): Not Reported

CO - Carbon Monoxide (Tons/Yr): Not Reported

NOx - Oxides of Nitrogen (Tons/Yr): Not Reported

SOx - Oxides of Sulfur (Tons/Yr): Not Reported

PM - Particulate Matter (Tons/Yr): 0.005625

PM - Particulate Matter - 10 Micrometers or Smaller (Tons/Yr): 0.00225

[More Details Link](#)

DATABASE	STATUS	DISTANCE	ELEVATION	MAP ID
Perch1-CA	Listed	0.16 miles NW	249 ft	55
SITE NAME			MAPS	ID
WELL 49 - RAW			1, 4	1610003-043
ADDRESS			CITY	ZIP
400 N. DOUTY STREET			HANFORD	93230

DETAILS

Drinking Water Sources Information

Federal Reporting Data System Number: 1610003043

User ID: CYA

Water System Number: 1610003

District Number: 12

County: 16 - Kings

Water Type: G - Well/Groundwater

Station Type: WELL

Source Status: AU - Active Untreated

Source Status Description: An active source which is not treated.

Comment(s): Not Reported

Water System Information

Headquarters Name: CITY OF HANFORD

Population Served: 55880

Connections Served: 15923

Area Served: CITY OF HANFORD

Zip Code Extension: Not Reported

Chemical Information

Primary Station Code: 1610003-043

Sample Date: 7/25/2012

Sample Time: 1000

Lab Number: 5810

Analysis Date: 8/5/2012

[More Details Link](#)

DATABASE	STATUS	DISTANCE	ELEVATION	MAP ID
Perch1-CA	Listed	0.16 miles NW	249 ft	55
SITE NAME			MAPS	ID
WELL 44 - RAW			1, 4	1610003-038
ADDRESS			CITY	ZIP
400 N. DOUTY STREET			HANFORD	93230

DETAILS

Drinking Water Sources Information

Federal Reporting Data System Number: 1610003038

User ID: CYA

Water System Number: 1610003

District Number: 12

County: 16 - Kings

Water Type: G - Well/Groundwater

Station Type: WELL

Source Status: AU - Active Untreated

Source Status Description: An active source which is not treated.

Comment(s): Not Reported

Water System Information

Headquarters Name: CITY OF HANFORD

Population Served: 55880

Connections Served: 15923

Area Served: CITY OF HANFORD

Zip Code Extension: Not Reported

Chemical Information

Primary Station Code: 1610003-038

Sample Date: 7/25/2012

Sample Time: 0825

Lab Number: 5810

Analysis Date: 8/5/2012

[More Details Link](#)

DATABASE	STATUS	DISTANCE	ELEVATION	MAP ID
Perch1-CA	Listed	0.16 miles NW	249 ft	55
SITE NAME			MAPS	ID
WELL 45 - RAW			1, 4	1610003-039
ADDRESS			CITY	ZIP
400 N. DOUTY STREET			HANFORD	93230

DETAILS

Drinking Water Sources Information

Federal Reporting Data System Number: 1610003039

User ID: CYA

Water System Number: 1610003

District Number: 12

County: 16 - Kings

Water Type: G - Well/Groundwater

Station Type: WELL

Source Status: AU - Active Untreated

Source Status Description: An active source which is not treated.

Comment(s): Not Reported

Water System Information

Headquarters Name: CITY OF HANFORD

Population Served: 55880

Connections Served: 15923

Area Served: CITY OF HANFORD

Zip Code Extension: Not Reported

Chemical Information

Primary Station Code: 1610003-039

Sample Date: 7/25/2012

Sample Time: 1100

Lab Number: 5810

Analysis Date: 8/5/2012

[More Details Link](#)

DATABASE	STATUS	DISTANCE	ELEVATION	MAP ID
Perch1-CA	Listed	0.16 miles NW	249 ft	55
SITE NAME			MAPS	ID
WELL 46 - RAW			1 , 4	1610003-040
ADDRESS			CITY	ZIP
400 N. DOUTY STREET			HANFORD	93230

DETAILS

Drinking Water Sources Information

Federal Reporting Data System Number: 1610003040

User ID: CYA

Water System Number: 1610003

District Number: 12

County: 16 - Kings

Water Type: G - Well/Groundwater

Station Type: WELL

Source Status: AU - Active Untreated

Source Status Description: An active source which is not treated.

Comment(s): Not Reported

Water System Information

Headquarters Name: CITY OF HANFORD

Population Served: 55880

Connections Served: 15923

Area Served: CITY OF HANFORD

Zip Code Extension: Not Reported

Chemical Information

Primary Station Code: 1610003-040

Sample Date: 7/25/2012

Sample Time: 1018

Lab Number: 5810

Analysis Date: 8/5/2012

[More Details Link](#)

DATABASE	STATUS	DISTANCE	ELEVATION	MAP ID
Perch1-CA	Listed	0.16 miles NW	249 ft	55
SITE NAME			MAPS	ID
WELL 50 - PENDING			1, 4	1610003-044
ADDRESS			CITY	ZIP
400 N. DOUTY STREET			HANFORD	93230

DETAILS

Drinking Water Sources Information

Federal Reporting Data System Number: 1610003044

User ID: CYA

Water System Number: 1610003

District Number: 12

County: 16 - Kings

Water Type: G - Well/Groundwater

Station Type: WELL

Source Status: PN - Pending

Source Status Description: Source not yet established.

Comment(s): Not Reported

Water System Information

Headquarters Name: CITY OF HANFORD

Population Served: 55880

Connections Served: 15923

Area Served: CITY OF HANFORD

Zip Code Extension: Not Reported

Chemical Information

Primary Station Code: 1610003-044

Sample Date: 10/27/2016

Sample Time: 1049

Lab Number: 5810

Analysis Date: 11/17/2016

[More Details Link](#)

DATABASE	STATUS	DISTANCE	ELEVATION	MAP ID
Perch1-CA	Listed	0.16 miles NW	249 ft	55
SITE NAME			MAPS	ID
WELL 41 - RAW			1 , 4	1610003-033
ADDRESS			CITY	ZIP
400 N. DOUTY STREET			HANFORD	93230

DETAILS

Drinking Water Sources Information

Federal Reporting Data System Number: 1610003033

User ID: CYA

Water System Number: 1610003

District Number: 12

County: 16 - Kings

Water Type: G - Well/Groundwater

Station Type: WELL/AMBNT/MUN

Source Status: AU - Active Untreated

Source Status Description: An active source which is not treated.

Comment(s): Not Reported

Water System Information

Headquarters Name: CITY OF HANFORD

Population Served: 55880

Connections Served: 15923

Area Served: CITY OF HANFORD

Zip Code Extension: Not Reported

Chemical Information

Primary Station Code: 1610003-033

Sample Date: 3/8/2016

Sample Time: 0945

Lab Number: 5810

Analysis Date: 3/10/2016

[More Details Link](#)

DATABASE	STATUS	DISTANCE	ELEVATION	MAP ID
Perch1-CA	Listed	0.16 miles NW	249 ft	55
SITE NAME			MAPS	ID
WELL 40 - RAW			1, 4	1610003-034
ADDRESS			CITY	ZIP
400 N. DOUTY STREET			HANFORD	93230

DETAILS

Drinking Water Sources Information

Federal Reporting Data System Number: 1610003034

User ID: CYA

Water System Number: 1610003

District Number: 12

County: 16 - Kings

Water Type: G - Well/Groundwater

Station Type: WELL/AMBNT/MUN

Source Status: AU - Active Untreated

Source Status Description: An active source which is not treated.

Comment(s): Not Reported

Water System Information

Headquarters Name: CITY OF HANFORD

Population Served: 55880

Connections Served: 15923

Area Served: CITY OF HANFORD

Zip Code Extension: Not Reported

Chemical Information

Primary Station Code: 1610003-034

Sample Date: 7/25/2012

Sample Time: 0803

Lab Number: 5810

Analysis Date: 8/5/2012

[More Details Link](#)

DATABASE	STATUS	DISTANCE	ELEVATION	MAP ID
Perch1-CA	Listed	0.16 miles NW	249 ft	55
SITE NAME			MAPS	ID
WELL 35 - RAW			1 , 4	1610003-028
ADDRESS			CITY	ZIP
400 N. DOUTY STREET			HANFORD	93230

DETAILS

Drinking Water Sources Information

Federal Reporting Data System Number: 1610003028

User ID: CYA

Water System Number: 1610003

District Number: 12

County: 16 - Kings

Water Type: G - Well/Groundwater

Station Type: WELL/AMBNT/MUN/INTAKE

Source Status: AU - Active Untreated

Source Status Description: An active source which is not treated.

Comment(s): Not Reported

Water System Information

Headquarters Name: CITY OF HANFORD

Population Served: 55880

Connections Served: 15923

Area Served: CITY OF HANFORD

Zip Code Extension: Not Reported

Chemical Information

Primary Station Code: 1610003-028

Sample Date: 7/25/2012

Sample Time: 0808

Lab Number: 5810

Analysis Date: 8/3/2012

[More Details Link](#)

DATABASE	STATUS	DISTANCE	ELEVATION	MAP ID
Perch1-CA	Listed	0.16 miles NW	249 ft	55
SITE NAME			MAPS	ID
WELL 43 - RAW			1, 4	1610003-037
ADDRESS			CITY	ZIP
400 N. DOUTY STREET			HANFORD	93230

DETAILS

Drinking Water Sources Information

Federal Reporting Data System Number: 1610003037

User ID: CYA

Water System Number: 1610003

District Number: 12

County: 16 - Kings

Water Type: G - Well/Groundwater

Station Type: WELL

Source Status: AU - Active Untreated

Source Status Description: An active source which is not treated.

Comment(s): Not Reported

Water System Information

Headquarters Name: CITY OF HANFORD

Population Served: 55880

Connections Served: 15923

Area Served: CITY OF HANFORD

Zip Code Extension: Not Reported

Chemical Information

Primary Station Code: 1610003-037

Sample Date: 3/8/2016

Sample Time: 1100

Lab Number: 5810

Analysis Date: 3/10/2016

[More Details Link](#)

DATABASE	STATUS	DISTANCE	ELEVATION	MAP ID
Perch1-CA	Listed	0.16 miles NW	249 ft	55
SITE NAME			MAPS	ID
WELL 48 - RAW			1, 4	1610003-042
ADDRESS			CITY	ZIP
400 N. DOUTY STREET			HANFORD	93230

DETAILS

Drinking Water Sources Information

Federal Reporting Data System Number: 1610003042

User ID: CYA

Water System Number: 1610003

District Number: 12

County: 16 - Kings

Water Type: G - Well/Groundwater

Station Type: WELL

Source Status: AU - Active Untreated

Source Status Description: An active source which is not treated.

Comment(s): Not Reported

Water System Information

Headquarters Name: CITY OF HANFORD

Population Served: 55880

Connections Served: 15923

Area Served: CITY OF HANFORD

Zip Code Extension: Not Reported

Chemical Information

Primary Station Code: 1610003-042

Sample Date: 3/8/2016

Sample Time: 1300

Lab Number: 5810

Analysis Date: 3/16/2016

[More Details Link](#)

DATABASE	STATUS	DISTANCE	ELEVATION	MAP ID
Perch1-CA	Listed	0.16 miles NW	249 ft	55
SITE NAME			MAPS	ID
WELL 47 - RAW			1, 4	1610003-041
ADDRESS			CITY	ZIP
400 N. DOUTY STREET			HANFORD	93230

DETAILS

Drinking Water Sources Information

Federal Reporting Data System Number: 1610003041

User ID: CYA

Water System Number: 1610003

District Number: 12

County: 16 - Kings

Water Type: G - Well/Groundwater

Station Type: WELL

Source Status: AU - Active Untreated

Source Status Description: An active source which is not treated.

Comment(s): Not Reported

Water System Information

Headquarters Name: CITY OF HANFORD

Population Served: 55880

Connections Served: 15923

Area Served: CITY OF HANFORD

Zip Code Extension: Not Reported

Chemical Information

Primary Station Code: 1610003-041

Sample Date: 3/9/2016

Sample Time: 0935

Lab Number: 5810

Analysis Date: 3/16/2016

[More Details Link](#)

DATABASE	STATUS	DISTANCE	ELEVATION	MAP ID
Perch1-CA	Listed	0.16 miles NW	249 ft	55
SITE NAME			MAPS	ID
WELL 42 - RAW			1, 4	1610003-036
ADDRESS			CITY	ZIP
400 N. DOUTY STREET			HANFORD	93230

DETAILS

Drinking Water Sources Information

Federal Reporting Data System Number: 1610003036

User ID: CYA

Water System Number: 1610003

District Number: 12

County: 16 - Kings

Water Type: G - Well/Groundwater

Station Type: WELL

Source Status: AU - Active Untreated

Source Status Description: An active source which is not treated.

Comment(s): Not Reported

Water System Information

Headquarters Name: CITY OF HANFORD

Population Served: 55880

Connections Served: 15923

Area Served: CITY OF HANFORD

Zip Code Extension: Not Reported

Chemical Information

Primary Station Code: 1610003-036

Sample Date: 7/25/2012

Sample Time: 0829

Lab Number: 5810

Analysis Date: 8/5/2012

[More Details Link](#)

DATABASE	STATUS	DISTANCE	ELEVATION	MAP ID
Perch1-CA	Listed	0.16 miles NW	249 ft	55
SITE NAME			MAPS	ID
WELL 33 - RAW			1, 4	1610003-026
ADDRESS			CITY	ZIP
400 N. DOUTY STREET			HANFORD	93230

DETAILS

Drinking Water Sources Information

Federal Reporting Data System Number: 1610003026

User ID: CYA

Water System Number: 1610003

District Number: 12

County: 16 - Kings

Water Type: G - Well/Groundwater

Station Type: WELL/AMBNT/MUN/INTAKE

Source Status: AU - Active Untreated

Source Status Description: An active source which is not treated.

Comment(s): Not Reported

Water System Information

Headquarters Name: CITY OF HANFORD

Population Served: 55880

Connections Served: 15923

Area Served: CITY OF HANFORD

Zip Code Extension: Not Reported

Chemical Information

Primary Station Code: 1610003-026

Sample Date: 7/25/2012

Sample Time: 0745

Lab Number: 5810

Analysis Date: 8/3/2012

[More Details Link](#)

DATABASE	STATUS	DISTANCE	ELEVATION	MAP ID
Perch1-CA	Listed	0.16 miles NW	249 ft	55
SITE NAME			MAPS	ID
WELL 38			1, 4	1610003-031
ADDRESS			CITY	ZIP
400 N. DOUTY STREET			HANFORD	93230

DETAILS

Drinking Water Sources Information

Federal Reporting Data System Number: 1610003031

User ID: CYA

Water System Number: 1610003

District Number: 12

County: 16 - Kings

Water Type: G - Well/Groundwater

Station Type: WELL/AMBNT/MUN/INTAKE

Source Status: AU - Active Untreated

Source Status Description: An active source which is not treated.

Comment(s): Not Reported

Water System Information

Headquarters Name: CITY OF HANFORD

Population Served: 55880

Connections Served: 15923

Area Served: CITY OF HANFORD

Zip Code Extension: Not Reported

Chemical Information

Primary Station Code: 1610003-031

Sample Date: 3/9/2016

Sample Time: 1025

Lab Number: 5810

Analysis Date: 3/16/2016

[More Details Link](#)

DATABASE	STATUS	DISTANCE	ELEVATION	MAP ID
Hist-Auto Repair	Listed	0.16 miles W	249 ft	56
SITE NAME			MAPS	ID
HANFORD MUFFLER SVC			1, 4	454145-PD
ADDRESS			CITY	ZIP
154 N 7TH ST			HANFORD	93230
DETAILS				
<p>Listing Year: 1997</p> <p>SIC Category: MUFFLERS & EXHAUST SYSTEMS-ENGINE</p> <p>SIC Code: 753301</p>				

DATABASE	STATUS	DISTANCE	ELEVATION	MAP ID
Hist-Service Stations	Listed	0.18 miles SW	249 ft	57
SITE NAME			MAPS	ID
Gillio Beacon Service			1 , 4	100-1959-1960-Hanford
ADDRESS			CITY	ZIP
149 W 6th			Hanford	
DETAILS				
Year: 1959-1960 Category: Gasoline Stations Book: R.L. Polk Co.				

DATABASE	STATUS	DISTANCE	ELEVATION	MAP ID
Hist-CalFID-CA	Listed	0.18 miles SW	249 ft	58
SITE NAME			MAPS	ID
1X FDIC/ AS RECEIVER FOR PRESIDIO S&L			1 , 4	7706254
ADDRESS			CITY	ZIP
101 N. IRWIN ST			HANFORD	932300000
DETAILS				
Reported Date: 1998				

DATABASE	STATUS	DISTANCE	ELEVATION	MAP ID
Hist-USTReg-CA	Listed	0.18 miles S	249 ft	59
SITE NAME			MAPS	ID
WAREHOUSE FURNITURE			1 , 4	4024619
ADDRESS			CITY	ZIP
113 S DOUTY			HANFORD	93230

DETAILS
Reported Date: 1998

DATABASE	STATUS	DISTANCE	ELEVATION	MAP ID
CRSP-CA	Listed	0.18 miles N	250 ft	60
SITE NAME			MAPS	ID
BUGGY SPA CAR WASH			1 , 4	235630
ADDRESS			CITY	ZIP
210 N. 11TH STREET			HANFORD	93230

DETAILS
<p>Site Regulated Program Information : Site ID: 235630 Site EI ID: T0603196432 Agency Provided Latitude: 36.325372 Agency Provided Longitude: -119.655142</p> <p>Program Description: Leaking Underground Storage Tank Cleanup Site</p> <p>Program Description: Leaking Underground Storage Tank Cleanup Site</p> <p>Evaluation Information : Not Reported</p> <p>Violation Information : Not Reported</p> <p>Enforcement Information : Not Reported</p> <p>Affiliation Information : Affiliation Type Description: Local Agency Caseworker Entity Name: TIM FILLMORE - KINGS COUNTY Entity Title: Not Reported Affiliate Address: 330 CAMPUS DRIVE Affiliate City: HANFORD Affiliate State: CA Affiliate Zip Code: Not Reported Affiliate Country: Not Reported Affiliate Phone Number: Not Reported</p> <p>More Details Link</p>

DATABASE	STATUS	DISTANCE	ELEVATION	MAP ID
LUST-Closed-CA	Completed - Case Closed	0.18 miles N	250 ft	60
SITE NAME			MAPS	ID
BUGGY SPA CAR WASH			1, 4	T0603102260
ADDRESS			CITY	ZIP
210 N. 11TH STREET			HANFORD	93230
DETAILS				
<p>Sites Details</p> <p>URL: http://geotracker.waterboards.ca.gov/profile_report.asp?global_id=T0603102260</p> <p>Global ID: T0603102260</p> <p>Case Type: LUST Cleanup Site</p> <p>Status: Completed - Case Closed</p> <p>Status Date: 6/8/2004</p> <p>CUF Case: NO</p> <p>Lead Agency: KINGS COUNTY</p> <p>Case Worker: TF</p> <p>Local Agency: KINGS COUNTY</p> <p>RB Case Number: 5T16000189</p> <p>Loc Case Number: CO-0004464</p> <p>File Location: Not Reported</p> <p>Potential Contaminants of Concern: Gasoline</p> <p>Potential Media Affected: Soil</p> <p>Site History: Not Reported</p> <p>Begin Date: 2/9/2000</p> <p>How Discovered: Visual</p> <p>How Discovered Description: EXCAVATION IN PREPARATION FOR CONSTRUCTING A NEW BUILDING AT THE SITE UNCOVERED EXISTING CONTAMINATION NEAR THE LOCATION OF PREVIOUSLY REMOVED UST.</p> <p>Stop Method: Close and Remove Tank</p> <p>Stop Method Description: 3 USTS AND ASSOCIATED PIPING WERE REMOVED 2/9/00 WHEN THE EXISTING GAS STATION CLOSED. SOIL SAMPLING AT THE TIME DID NOT DISCOVER CONTAMINATION.</p> <p>Agency Provided Latitude: 36.325372</p> <p>Agency Provided Longitude: -119.655142</p> <p>Regulatory Activities Details</p> <p>More Details Link</p>				

DATABASE	STATUS	DISTANCE	ELEVATION	MAP ID
LUST-Closed-CA	Completed - Case Closed	0.18 miles N	250 ft	60
SITE NAME			MAPS	ID
BUGGY SPA CAR WASH			1, 4	T0603196432
ADDRESS			CITY	ZIP
210 N. 11TH STREET			HANFORD	93230
DETAILS				
<p>Sites Details</p> <p>URL: http://geotracker.waterboards.ca.gov/profile_report.asp?global_id=T0603196432 Global ID: T0603196432 Case Type: LUST Cleanup Site Status: Completed - Case Closed Status Date: 6/8/2004 CUF Case: NO Lead Agency: KINGS COUNTY Case Worker: TF Local Agency: KINGS COUNTY RB Case Number: 5T16000189 Loc Case Number: CO-0004464 File Location: Not Reported Potential Contaminants of Concern: Gasoline Potential Media Affected: Soil Site History: Not Reported Begin Date: 2/9/2000 How Discovered: Visual How Discovered Description: EXCAVATION IN PREPARATION FOR CONSTRUCTING A NEW BUILDING AT THE SITE UNCOVERED EXISTING CONTAMINATION NEAR THE LOCATION OF PREVIOUSLY REMOVED UST. Stop Method: Close and Remove Tank Stop Method Description: 3 USTS AND ASSOCIATED PIPING WERE REMOVED 2/9/00 WHEN THE EXISTING GAS STATION CLOSED. SOIL SAMPLING AT THE TIME DID NOT DISCOVER CONTAMINATION. Agency Provided Latitude: 36.325372 Agency Provided Longitude: -119.655142</p> <p>Regulatory Activities Details</p> <p>More Details Link</p>				

DATABASE	STATUS	DISTANCE	ELEVATION	MAP ID
AST-CRSP-CA	Listed	0.18 miles N	250 ft	61
SITE NAME			MAPS	ID
keller ford quick lane			1, 4	127463
ADDRESS			CITY	ZIP
320 S 11TH ST			HANFORD	93230
DETAILS				
<p>Site Regulated Program Information Site ID: 127463 Site EI ID: 10490611 Agency Provided Latitude: 36.32054 Agency Provided Longitude: -119.6555</p> <p>Program Description: Aboveground Petroleum Storage</p> <p>Evaluation Information Evaluation Date: 10/26/2017 Violations Found? (Y/N): No Evaluation General Type: Compliance Evaluation Inspection Evaluation Type: Routine done by local agency Evaluation Note(s): SPCC plan available on site. Shall be re certified by 2018. All daily and monthly visual inspection forms on site. Thank you Evaluation Division: Kings County Environmental Health Evaluation Program: APSA Evaluation Source: CERS</p> <p>Evaluation Date: 10/26/2017 Violations Found? (Y/N): No Evaluation General Type: Compliance Evaluation Inspection Evaluation Type: Routine done by local agency Evaluation Note(s): Update all Emergency Contact information shall be updated on CERS with in 30 days. All site map and inventory is accurate on CERS. Thank you Evaluation Division: Kings County Environmental Health Evaluation Program: HMRRP Evaluation Source: CERS</p> <p>More Details Link</p>				

DATABASE	STATUS	DISTANCE	ELEVATION	MAP ID
CRSP-CA	Listed	0.18 miles N	250 ft	61
SITE NAME			MAPS	ID
keller ford quick lane			1, 4	127463
ADDRESS			CITY	ZIP
320 S 11TH ST			HANFORD	93230
DETAILS				
<p>Site Regulated Program Information : Site ID: 127463 Site EI ID: 10490611 Agency Provided Latitude: 36.32054 Agency Provided Longitude: -119.6555</p> <p>Program Description: Aboveground Petroleum Storage</p> <p>Program Description: Chemical Storage Facilities</p> <p>Program Description: Hazardous Waste Generator</p> <p>Evaluation Information : Evaluation Date: 10/26/2017 Violations Found? (Y/N): No Evaluation General Type: Compliance Evaluation Inspection Evaluation Type: Routine done by local agency Evaluation Note(s): SPCC plan available on site. Shall be re certified by 2018. All daily and monthly visual inspection forms on site. Thank you Evaluation Division: Kings County Environmental Health Evaluation Program: APSA Evaluation Source: CERS</p> <p>Evaluation Date: 10/26/2017 Violations Found? (Y/N): No Evaluation General Type: Compliance Evaluation Inspection Evaluation Type: Routine done by local agency</p> <p>More Details Link</p>				

DATABASE	STATUS	DISTANCE	ELEVATION	MAP ID
Hist-Auto Repair	Listed	0.18 miles S	249 ft	62
SITE NAME			MAPS	ID
Als Car's Painting			1 , 4	2-1959-1960-Hanford
ADDRESS			CITY	ZIP
110 S Douty			Hanford	
DETAILS				
Year: 1959-1960 Category: Automobile Painters Book: R.L. Polk Co.				

DATABASE	STATUS	DISTANCE	ELEVATION	MAP ID
CUPA-CA	Listed	0.18 miles N	250 ft	63
SITE NAME			MAPS	ID
MARQUEZ BROTHERS INT'L, INC			1 , 4	FA0001816-KNG
ADDRESS			CITY	ZIP
179 S 11TH ST			HANFORD	93230

DETAILS

County: Kings
 Responsible Agency: Kings County Environmental Health Services
 Facility ID: FA0001816
 Mailing Address: 179 S. 11TH AVENUE
 Mailing City: HANFORD
 Mailing State Code: CA
 Mailing Zip Code: 93230
 Program/ Element Code: 2110
 Program/ Element Description: 2110 CAL-ARP PROGRAM
 Batch Billing Frequency Indicator: 4
 DR/CR: D
 Type: + Charge
 Fixed Fee Amount: 600
 Status: Active

Program/ Element Code: 2112
 Program/ Element Description: 2112 CAL-ARP STATE SURCHARGE
 Batch Billing Frequency Indicator: 4
 DR/CR: D
 Type: + Charge
 Fixed Fee Amount: 270
 Status: Active

Program/ Element Code: 2113
 Program/ Element Description: 2113 ELECTRONIC REPORTING SURCHARGE
 Batch Billing Frequency Indicator: 4
 DR/CR: D

[More Details Link](#)

DATABASE	STATUS	DISTANCE	ELEVATION	MAP ID
Cleaners-CA	Listed	0.19 miles SW	249 ft	64
SITE NAME			MAPS	ID
Ok Cleaners			1 , 4	18457
ADDRESS			CITY	ZIP
111 N Irwin St			Hanford	93230

DETAILS

Facility and Program Information
 County: Kings
 Executive First Name: Not Reported
 Executive Last Name: Not Reported
 Professional Title: Not Reported
 Executive Title: Not Reported
 Executive Gender: Not Reported
 ZIP Four: 4537
 Carrier Route: C006
 Delivery Point Barcode: 112
 Metro Area: Hanford, CA
 Neighborhood: Not Reported
 Phone Number Combined: (559) 584-8163
 Fax Number Combined: 0
 Toll Free Number Combined: 0
 Website: Not Reported
 Company Description: Not Reported
 Primary SIC Code: 721201
 Primary SIC Description: Cleaners
 Primary SIC Ad Size: Not Reported
 Primary SIC Year Appeared: 2011
 SIC Code 1: 721201
 SIC Code 1 Description: Cleaners
 SIC Code 1 Ad Size: Not Reported
 SIC Code 1 Year Appeared: Not Reported
 SIC Code 2: Not Reported
 SIC Code 2 Description: Not Reported

[More Details Link](#)

DATABASE	STATUS	DISTANCE	ELEVATION	MAP ID
Hist-Cleaners	Listed	0.19 miles SW	249 ft	64
SITE NAME			MAPS	ID
OK Cleaners			1 , 4	87-2000-Hanford
ADDRESS			CITY	ZIP
111 N Irwin St			Hanford	

DETAILS

Year: 2000
 Category: Cleaners
 Book: Polk

DATABASE	STATUS	DISTANCE	ELEVATION	MAP ID
Hist-Cleaners	Listed	0.19 miles SW	249 ft	64
SITE NAME			MAPS	ID
OK CLEANERS			1 , 4	315545-PD
ADDRESS			CITY	ZIP
111 N IRWIN ST			HANFORD	93230-4537
DETAILS				
Listing Year: 1997 SIC Category: CLEANERS SIC Code: 721201				

DATABASE	STATUS	DISTANCE	ELEVATION	MAP ID
Hist-Cleaners	Listed	0.19 miles SW	249 ft	64
SITE NAME			MAPS	ID
OK Cleaners			1 , 4	61-1981-Hanford
ADDRESS			CITY	ZIP
111 N Irwin St			Hanford	
DETAILS				
Year: 1981 Category: Cleaners and Dyers Book: City Directory				

DATABASE	STATUS	DISTANCE	ELEVATION	MAP ID
Hist-Cleaners	Listed	0.19 miles SW	249 ft	64
SITE NAME			MAPS	ID
OK Cleaners			1, 4	64-1959-1960-Hanford
ADDRESS			CITY	ZIP
111 N Irwin			Hanford	
DETAILS				
Year: 1959-1960 Category: Cleaners and Dyers Book: R.L. Polk Co.				

DATABASE	STATUS	DISTANCE	ELEVATION	MAP ID
Hist-CalFID-CA	Listed	0.19 miles N	251 ft	65
SITE NAME			MAPS	ID
CARRIAGE MTRS			1, 4	71720
ADDRESS			CITY	ZIP
350 S. ELEVENTH ST			HANFORD	932300000
DETAILS				
Reported Date: 1998				

DATABASE	STATUS	DISTANCE	ELEVATION	MAP ID
RCRA-SQG-US	Listed	0.19 miles N	251 ft	65
SITE NAME			MAPS	ID
CARRIAGE MTRS			1, 4	CAD982472532
ADDRESS			CITY	ZIP
350 S ELEVENTH ST			HANFORD	93230

DETAILS

Additional details may be found online using the following link:

http://oaspub.epa.gov/enviro/fii_query_dtl.disp_program_facility?pgm_sys_id_in=CAD982472532&pgm_sys_acrnm_in=RCRAINFO

Source Type: Implementer
 Generator Status Universe: SQG
 Generator Status: Small Quantity Generator
 Active Site Indicator: H----
 Owner Name: RICK JACOBS
 Operator Name: NOT REQUIRED
 In Handler Universes: Y
 In a Universe: Y
 Short Term Generator: N
 Importer Activity: N
 Mixed Waste Generator: N
 Transporter Activity: N
 Transfer Facility: N
 Recycler Activity: N
 Onsite Burner Exemption: N
 Furnace Exemption: N
 Underground Injection Activity: N
 Receives Waste From Off-site: N
 Universal Waste: N
 Universal Waste Destination Facility: N
 Used Oil Universe: NNNNNNN
 Federal Universal Waste: N
 Active Site Federally Regulated TSDF: -----
 Active Site Converter TSDF: -----

[More Details Link](#)

DATABASE	STATUS	DISTANCE	ELEVATION	MAP ID
Hist-CalFID-CA	Listed	0.19 miles SE	248 ft	66
SITE NAME			MAPS	ID
ARAGON'S PAINT AND BODY			1 , 4	7744264
ADDRESS			CITY	ZIP
429 E. 5TH			HANFORD	932300000
DETAILS				
Reported Date: 1998				

DATABASE	STATUS	DISTANCE	ELEVATION	MAP ID
Hist-CalFID-CA	Listed	0.19 miles SE	248 ft	66
SITE NAME			MAPS	ID
ARAGON PAINT & BODY			1, 4	7706291
ADDRESS			CITY	ZIP
429 E. 5TH			HANFORD	932300000
DETAILS				
Reported Date: 1998				

DATABASE	STATUS	DISTANCE	ELEVATION	MAP ID
Hist-Service Stations	Listed	0.19 miles E	250 ft	67
SITE NAME			MAPS	ID
Lupe's Union Service			1, 4	116-1959-1960-Hanford
ADDRESS			CITY	ZIP
501 E 7th			Hanford	
DETAILS				
Year: 1959-1960 Category: Gasoline Stations Book: R.L. Polk Co.				

DATABASE	STATUS	DISTANCE	ELEVATION	MAP ID
Hist-CalFID-CA	Listed	0.19 miles S	249 ft	68
SITE NAME			MAPS	ID
WAREHOUSE FURNITURE			1, 4	7744485
ADDRESS			CITY	ZIP
113 S. DOUTY ST			HANFORD	93230

DETAILS
Reported Date: 1998

DATABASE	STATUS	DISTANCE	ELEVATION	MAP ID
CRSP-CA	Listed	0.2 miles SE	248 ft	69
SITE NAME			MAPS	ID
Lewis Milinich Body Shop			1 , 4	130611
ADDRESS			CITY	ZIP
403 E 5TH ST			HANFORD	93230

DETAILS
<p>Site Regulated Program Information : Site ID: 130611 Site EI ID: 10485622 Agency Provided Latitude: 36.325146 Agency Provided Longitude: -119.640007</p> <p>Program Description: Chemical Storage Facilities</p> <p>Program Description: Hazardous Waste Generator</p> <p>Evaluation Information : Evaluation Date: 7/15/2015 Violations Found? (Y/N): Yes Evaluation General Type: Compliance Evaluation Inspection Evaluation Type: Routine done by local agency Evaluation Note(s): During today's inspection, it was revealed that the facility's listed hazardous materials that were imputed on CERS are up-to-date. The contact information was also noted current. All of the hazardous materials were observed properly stored and labeled. Evaluation Division: Kings County Environmental Health Evaluation Program: HMRRP Evaluation Source: CERS</p> <p>Evaluation Date: 7/15/2015 Violations Found? (Y/N): No Evaluation General Type: Compliance Evaluation Inspection Evaluation Type: Routine done by local agency Evaluation Note(s): The facility currently has two hazardous waste materials that are currently being hauled off by Pacific Resource Recovery Services. The previous registered hauler for the facility was Safety Kleen. All of the facility's manifests were available for review Evaluation Division: Kings County Environmental Health</p> <p>More Details Link</p>

DATABASE	STATUS	DISTANCE	ELEVATION	MAP ID
CUPA-CA	Listed	0.2 miles SE	248 ft	69
SITE NAME			MAPS	ID
LEWIS MILINICH BODY SHOP			1, 4	FA0000992-KNG
ADDRESS			CITY	ZIP
403 E FIFTH ST			HANFORD	93230
DETAILS				
<p>County: Kings Responsible Agency: Kings County Environmental Health Services Facility ID: FA0000992 Mailing Address: 403 E 5TH STREET Mailing City: HANFORD Mailing State Code: CA Mailing Zip Code: 93230 Program/ Element Code: 2113 Program/ Element Description: 2113 ELECTRONIC REPORTING SURCHARGE Batch Billing Frequency Indicator: 4 DR/CR: D Type: + Charge Fixed Fee Amount: 0 Status: Inactive</p> <p>Program/ Element Code: 2226 Program/ Element Description: 2226 HAZ MATERIALS INDU/COMM - SMALL (<25 T) Batch Billing Frequency Indicator: 4 DR/CR: D Type: + Charge Fixed Fee Amount: 160 Status: Active</p>				

DATABASE	STATUS	DISTANCE	ELEVATION	MAP ID
Hist-Auto Repair	Listed	0.2 miles SE	248 ft	69
SITE NAME			MAPS	ID
LEWIS MILINICH BODY SHOP			1, 4	493787-PD
ADDRESS			CITY	ZIP
403 E 5TH ST			HANFORD	93230-5136

DETAILS				
Listing Year: 1997 SIC Category: AUTOMOBILE BODY-REPAIRING & PAINTING SIC Code: 753201				

DATABASE	STATUS	DISTANCE	ELEVATION	MAP ID
Hist-CalFID-CA	Listed	0.2 miles SE	248 ft	69
SITE NAME			MAPS	ID
LEWIS MILINICH BODY SHOP			1, 4	7706311
ADDRESS			CITY	ZIP
403 E. 5TH ST			HANFORD	932300000
DETAILS				
Reported Date: 1998				

DATABASE	STATUS	DISTANCE	ELEVATION	MAP ID
CRSP-CA	Listed	0.2 miles E	251 ft	70
SITE NAME			MAPS	ID
Gutierrez Tires & Wheels			1, 4	438189
ADDRESS			CITY	ZIP
500 E 7TH ST			HANFORD	93230

DETAILS

Site Regulated Program Information

: Site ID: 438189

Site EI ID: 10763173

Agency Provided Latitude: 36.32783

Agency Provided Longitude: -119.63906

Program Description: Chemical Storage Facilities

Program Description: Hazardous Waste Generator

Evaluation Information

: Not Reported

Violation Information

: Not Reported

Enforcement Information

: Not Reported

Affiliation Information

: Affiliation Type Description: CUPA District

Entity Name: Kings County Env Health

Entity Title: Not Reported

Affiliate Address: 330 Campus Drive

Affiliate City: Hanford

Affiliate State: CA

Affiliate Zip Code: 93230

Affiliate Country: Not Reported

Affiliate Phone Number: (559) 584-1411

[More Details Link](#)

DATABASE	STATUS	DISTANCE	ELEVATION	MAP ID
CUPA-CA	Listed	0.2 miles E	251 ft	70
SITE NAME			MAPS	ID
SUPERIOR TIRES & SUSPENSION			1, 4	FA0003273-KNG
ADDRESS			CITY	ZIP
500 E 7th ST			HANFORD	93230

DETAILS

County: Kings
 Responsible Agency: Kings County Environmental Health Services
 Facility ID: FA0003273
 Mailing Address: 500 E 7th ST
 Mailing City: HANFORD
 Mailing State Code: CA
 Mailing Zip Code: 93230
 Program/ Element Code: 2113
 Program/ Element Description: 2113 ELECTRONIC REPORTING SURCHARGE
 Batch Billing Frequency Indicator: 4
 DR/CR: D
 Type: + Charge
 Fixed Fee Amount: 0
 Status: Inactive

Program/ Element Code: 2226
 Program/ Element Description: 2226 HAZ MATERIALS INDU/COMM - SMALL (<25 T)
 Batch Billing Frequency Indicator: 4
 DR/CR: D
 Type: + Charge
 Fixed Fee Amount: 160
 Status: Inactive

DATABASE	STATUS	DISTANCE	ELEVATION	MAP ID
CUPA-CA	Listed	0.2 miles E	251 ft	70
SITE NAME			MAPS	ID
MANDO'S SMOG & REPAIR			1 , 4	FA0002592-KNG
ADDRESS			CITY	ZIP
500 E SEVENTH ST			HANFORD	93230

DETAILS				
<p>County: Kings Responsible Agency: Kings County Environmental Health Services Facility ID: FA0002592 Mailing Address: 500 E 7TH ST Mailing City: HANFORD Mailing State Code: CA Mailing Zip Code: 93230 Program/ Element Code: 2101 Program/ Element Description: 2101 HAZARDOUS MATERIALS BUSINESS PLANS Batch Billing Frequency Indicator: 4 DR/CR: D Type: + Charge Fixed Fee Amount: 0 Status: Inactive</p>				

DATABASE	STATUS	DISTANCE	ELEVATION	MAP ID
Hist-Auto Repair	Listed	0.2 miles E	251 ft	70
SITE NAME			MAPS	ID
RPM Auto Repair			1, 4	70-2000-Hanford
ADDRESS			CITY	ZIP
500 E 7th St			Hanford	
DETAILS				
<p>Year: 2000 Category: Automobile Repairing & Service Book: Polk</p>				

DATABASE	STATUS	DISTANCE	ELEVATION	MAP ID
Hist-Auto Repair	Listed	0.2 miles E	251 ft	70
SITE NAME			MAPS	ID
BARCELLOS AUTOMOTIVE			1, 4	392491-PD
ADDRESS			CITY	ZIP
500 E 7TH ST			HANFORD	93230-4608

DETAILS				
Listing Year: 1997 SIC Category: WHEEL ALIGNMENT-FRAME & AXLE SVC-AUTO SIC Code: 753903				

DATABASE	STATUS	DISTANCE	ELEVATION	MAP ID
Hist-Auto Repair	Listed	0.2 miles E	251 ft	70
SITE NAME			MAPS	ID
Boren's Automotive Center			1, 4	14-1981-Hanford
ADDRESS			CITY	ZIP
500 E 7th St			Hanford	

DETAILS				
Year: 1981 Category: Automobile Repairing Book: City Directory				

DATABASE	STATUS	DISTANCE	ELEVATION	MAP ID
Hist-CalFID-CA	Listed	0.2 miles E	251 ft	70
SITE NAME			MAPS	ID
BADASCI AUTOMOTIVE			1, 4	7744302
ADDRESS			CITY	ZIP
500 E. 7TH ST			HANFORD	932300000

DETAILS				
Reported Date: 1998				

DATABASE	STATUS	DISTANCE	ELEVATION	MAP ID
RCRA-NON-US	Listed	0.2 miles E	251 ft	70
SITE NAME			MAPS	ID
GUTIERREZ TIRES & WHEELS			1, 4	CAL000437690
ADDRESS			CITY	ZIP
500 E 7TH ST			HANFORD	93230
DETAILS				
<p>Additional details may be found online using the following link:</p> <p>http://oaspub.epa.gov/enviro/fii_query_dtl.disp_program_facility?pgm_sys_id_in=CAL000437690&pgm_sys_acrnm_in=RCRAINFO</p> <p>Source Type: Implementer Generator Status Universe: N Generator Status: Non-Generator NAICS1: GENERAL AUTOMOTIVE REPAIR Active Site Indicator: H---- Owner Name: CESAR RODRIGUEZ Operator Name: LUIS GUTIERREZ In Handler Universes: Y In a Universe: Y Short Term Generator: N Importer Activity: N Mixed Waste Generator: N Transporter Activity: Y Transfer Facility: N Recycler Activity: N Onsite Burner Exemption: N Furnace Exemption: N Underground Injection Activity: N Receives Waste From Off-site: N Universal Waste: N Universal Waste Destination Facility: Y Used Oil Universe: NNNNNNN Federal Universal Waste: N Active Site Federally Regulated TSDF: -----</p> <p>More Details Link</p>				

DATABASE	STATUS	DISTANCE	ELEVATION	MAP ID
Hist-Auto Repair	Listed	0.2 miles SW	249 ft	71
SITE NAME			MAPS	ID
Hanford Smog & Tune			1 , 4	50-2000-Hanford
ADDRESS			CITY	ZIP
190 W 5th St			Hanford	
DETAILS				
Year: 2000 Category: Automobile Repairing & Service Book: Polk				

DATABASE	STATUS	DISTANCE	ELEVATION	MAP ID
AST-CRSP-CA	Listed	0.2 miles NW	250 ft	72
SITE NAME			MAPS	ID
AT&T California - SD020			1 , 4	437614
ADDRESS			CITY	ZIP
516 N DOUTY ST			HANFORD	93230

DETAILS

Site Regulated Program Information

Site ID: 437614

Site EI ID: 10410025

Agency Provided Latitude: 36.330366

Agency Provided Longitude: -119.646075

Program Description: Aboveground Petroleum Storage

Evaluation Information

Evaluation Date: 4/22/2015

Violations Found? (Y/N): No

Evaluation General Type: Compliance Evaluation Inspection

Evaluation Type: Routine done by local agency

Evaluation Note(s): This facility currently stores sulfuric acid electrolyte (lead acid batteries) and diesel from an aboveground tank. All hazardous materials were observed properly labeled. The lead acid batteries at this facility were observed secondarily contained. The information uploaded onto CERS was observed up-to-date. However, the engine room is currently decommissioned and will be removed within the next 2 years. When this happens, please make sure to reflect these changes on the facility's hazardous materials business plan.

Evaluation Division: Kings County Environmental Health

Evaluation Program: HMRRP

Evaluation Source: CERS

Evaluation Date: 4/22/2015

Violations Found? (Y/N): No

Evaluation General Type: Compliance Evaluation Inspection

Evaluation Type: Routine done by local agency

Evaluation Note(s): The facility currently has a diesel aboveground tank of 3,000 gallons. The SPCC for this facility was written by Shaw Environmental & Infrastructure Inc. on May 23, 2013. The SPCC was available onsite during today's inspection.

Evaluation Division: Kings County Environmental Health

Evaluation Program: APSA

Evaluation Source: CERS

[More Details Link](#)

DATABASE	STATUS	DISTANCE	ELEVATION	MAP ID
County-AST-CA	Listed	0.2 miles NW	250 ft	72
SITE NAME			MAPS	ID
PACIFIC BELL-AT&T - SD020			1 , 4	FA0000034-KNG
ADDRESS			CITY	ZIP
516 N DOUTY ST				93230

DETAILS
<p>County: Kings</p> <p>Responsible Agency: Kings County Environmental Health Services</p> <p>Facility ID: FA0000034</p> <p>Mailing Address: P O BOX 5095 RM 3E000</p> <p>Mailing City: Not Reported</p> <p>Mailing State Code: CA</p> <p>Mailing Zip Code: 945830995</p> <p>Program/ Element Code: 1901</p> <p>Program/ Element Description: 1901 ABOVEGROUND PETROLEUM STORAGE TANK</p> <p>Batch Billing Frequency Indicator: 4</p> <p>DR/CR: D</p> <p>Type: + Charge</p> <p>Fixed Fee Amount: 70</p> <p>Status: Active</p>

DATABASE	STATUS	DISTANCE	ELEVATION	MAP ID
County-UST-CA	Listed	0.2 miles NW	250 ft	72
SITE NAME			MAPS	ID
PACIFIC BELL-AT&T - SD020			1 , 4	FA0000034-KNG
ADDRESS			CITY	ZIP
516 N DOUTY ST				93230

DETAILS
<p>County: Kings</p> <p>Responsible Agency: Kings County Environmental Health Services</p> <p>Facility ID: FA0000034</p> <p>Mailing Address: P O BOX 5095 RM 3E000</p> <p>Mailing City: Not Reported</p> <p>Mailing State Code: CA</p> <p>Mailing Zip Code: 945830995</p> <p>Program/ Element Code: 2300</p> <p>Program/ Element Description: 2300 UNDERGROUND STORAGE TANK PROGRAM</p> <p>Batch Billing Frequency Indicator: 4</p> <p>DR/CR: D</p> <p>Type: + Charge</p> <p>Fixed Fee Amount: 675</p> <p>Status: Inactive</p>

DATABASE	STATUS	DISTANCE	ELEVATION	MAP ID
CRSP-CA	Listed	0.2 miles NW	250 ft	72
SITE NAME			MAPS	ID
AT&T California - SD020			1, 4	437614
ADDRESS			CITY	ZIP
516 N DOUTY ST			HANFORD	93230
DETAILS				
<p>Site Regulated Program Information : Site ID: 437614 Site EI ID: 10410025 Agency Provided Latitude: 36.330366 Agency Provided Longitude: -119.646075</p> <p>Program Description: Aboveground Petroleum Storage</p> <p>Program Description: Chemical Storage Facilities</p> <p>Program Description: Hazardous Waste Generator</p> <p>Evaluation Information : Evaluation Date: 4/22/2015 Violations Found? (Y/N): No Evaluation General Type: Compliance Evaluation Inspection Evaluation Type: Routine done by local agency Evaluation Note(s): This facility currently stores sulfuric acid electrolyte (lead acid batteries) and diesel from an aboveground tank. All hazardous materials were observed properly labeled. The lead acid batteries at this facility were observed secondarily contained. The Evaluation Division: Kings County Environmental Health Evaluation Program: HMRRP Evaluation Source: CERS</p> <p>Evaluation Date: 4/22/2015 Violations Found? (Y/N): No Evaluation General Type: Compliance Evaluation Inspection Evaluation Type: Routine done by local agency</p> <p>More Details Link</p>				

DATABASE	STATUS	DISTANCE	ELEVATION	MAP ID
CUPA-CA	Listed	0.2 miles NW	250 ft	72
SITE NAME			MAPS	ID
PACIFIC BELL-AT&T - SD020			1, 4	FA0000034-KNG
ADDRESS			CITY	ZIP
516 N DOUTY ST				93230
DETAILS				
<p> County: Kings Responsible Agency: Kings County Environmental Health Services Facility ID: FA0000034 Mailing Address: 5001 Executive Pkwy, RM 4W2001 Mailing City: Not Reported Mailing State Code: CA Mailing Zip Code: 94583 Program/ Element Code: 1901 Program/ Element Description: 1901 ABOVEGROUND PETROLEUM STORAGE TANK Batch Billing Frequency Indicator: 4 DR/CR: D Type: + Charge Fixed Fee Amount: 70 Status: Active </p> <p> Program/ Element Code: 2113 Program/ Element Description: 2113 ELECTRONIC REPORTING SURCHARGE Batch Billing Frequency Indicator: 4 DR/CR: D Type: + Charge Fixed Fee Amount: 0 Status: Inactive </p> <p> Program/ Element Code: 2226 Program/ Element Description: 2226 HAZ MATERIALS INDU/COMM - SMALL (<25 T) Batch Billing Frequency Indicator: 4 DR/CR: D More Details Link </p>				

DATABASE	STATUS	DISTANCE	ELEVATION	MAP ID
Hist-CalFID-CA	Listed	0.2 miles NW	250 ft	72
SITE NAME			MAPS	ID
PACIFIC TELEPHONE AND TELEGRAPH CO			1, 4	7706316
ADDRESS			CITY	ZIP
516 N. DOUTY ST			HANFORD	932300000
DETAILS				
Reported Date: 1998				

DATABASE	STATUS	DISTANCE	ELEVATION	MAP ID
Hist-CalFID-CA	Listed	0.2 miles NW	250 ft	72
SITE NAME			MAPS	ID
PACIFIC TELEPHONE AND TELEGRAP			1, 4	7744437
ADDRESS			CITY	ZIP
516 N. DOUTY ST			HANFORD	932300000
DETAILS				
Reported Date: 1998				

DATABASE	STATUS	DISTANCE	ELEVATION	MAP ID
Hist-CalFID-CA	Listed	0.2 miles NW	250 ft	72
SITE NAME			MAPS	ID
PACIFIC BELL			1, 4	315833
ADDRESS			CITY	ZIP
516 N. DOUTY ST			HANFORD	932300000
DETAILS				
Reported Date: 1998				

DATABASE	STATUS	DISTANCE	ELEVATION	MAP ID
Hist-Service Stations	Listed	0.2 miles NW	250 ft	72
SITE NAME			MAPS	ID
PACIFIC BELL			1, 4	204206
ADDRESS			CITY	ZIP
516 N DOUTY STREET			HANFORD	93230
DETAILS				
AS OF DATE: 7/18/2001 SITE TYPE: UTILITY TANK TYPE: UST COUNTY: KINGS				

DATABASE	STATUS	DISTANCE	ELEVATION	MAP ID
Hist-UST-CA	Listed	0.2 miles NW	250 ft	72
SITE NAME			MAPS	ID
PACIFIC BELL (SD-020)			1, 4	254419
ADDRESS			CITY	ZIP
516 N DOUTY STREET			HANFORD	93230
DETAILS				
Note: ID has been assigned by ERS Tank Details: http://geotracker.waterboards.ca.gov/ustpdfs/pdf/000256CE.pdf County: Kings				

DATABASE	STATUS	DISTANCE	ELEVATION	MAP ID
RCRA-SQG-US	Listed	0.2 miles NW	250 ft	72
SITE NAME			MAPS	ID
PACIFIC BELL			1, 4	CAT080027782
ADDRESS			CITY	ZIP
516 NORTH DOUTY STREET			HANFORD	93230
DETAILS				
<p>Additional details may be found online using the following link:</p> <p>http://oaspub.epa.gov/enviro/fii_query_dtl.disp_program_facility?pgm_sys_id_in=CAT080027782&pgm_sys_acrnm_in=RCRAINFO</p> <p>Source Type: Implementer Generator Status Universe: SQG Generator Status: Small Quantity Generator Active Site Indicator: H---- Operator Name: NOT REQUIRED In Handler Universes: Y In a Universe: Y Short Term Generator: N Importer Activity: N Mixed Waste Generator: N Transporter Activity: N Transfer Facility: N Recycler Activity: N Onsite Burner Exemption: N Furnace Exemption: N Underground Injection Activity: N Receives Waste From Off-site: N Universal Waste: N Universal Waste Destination Facility: N Used Oil Universe: NNNNNNN Federal Universal Waste: N Active Site Federally Regulated TSDF: ----- Active Site Converter TSDF: ----- Active Site State Regulated TSDF: -----</p> <p>More Details Link</p>				

DATABASE	STATUS	DISTANCE	ELEVATION	MAP ID
Hist-Auto Repair	Listed	0.2 miles W	249 ft	73
SITE NAME			MAPS	ID
E and P Tire Service			1, 4	42-1959-1960-Hanford
ADDRESS			CITY	ZIP
219 W 8th			Hanford	
DETAILS				
Year: 1959-1960 Category: Automobile Tire Dealers Book: R.L. Polk Co.				

DATABASE	STATUS	DISTANCE	ELEVATION	MAP ID
Hist-CalFID-CA	Listed	0.21 miles NW	250 ft	74
SITE NAME			MAPS	ID
PACIFIC BELL			1, 4	315896
ADDRESS			CITY	ZIP
120 S. 11TH ST			HANFORD	932300000
DETAILS				
Reported Date: 1998				

DATABASE	STATUS	DISTANCE	ELEVATION	MAP ID
Hist-CalFID-CA	Listed	0.21 miles NW	250 ft	74
SITE NAME			MAPS	ID
PACIFIC TELEPHONE AND TELEGRAPH CO			1, 4	7744436
ADDRESS			CITY	ZIP
120 S. 11TH ST			HANFORD	932300000

DETAILS				
Reported Date: 1998				

DATABASE	STATUS	DISTANCE	ELEVATION	MAP ID
Hist-CalFID-CA	Listed	0.21 miles NW	250 ft	74
SITE NAME			MAPS	ID
PACIFIC TELEPHONE AND TELEGRAP			1 , 4	7744435
ADDRESS			CITY	ZIP
120 S. 11TH ST			HANFORD	932300000

DETAILS				
Reported Date: 1998				

DATABASE	STATUS	DISTANCE	ELEVATION	MAP ID
RCRA-NON-US	Listed	0.21 miles NW	250 ft	74
SITE NAME			MAPS	ID
PACIFIC BELL			1 , 4	CAT080023963
ADDRESS			CITY	ZIP
120 SOUTH ELEVEN STREET			HANFORD	93230

DETAILS

Additional details may be found online using the following link:

http://oaspub.epa.gov/enviro/fii_query_dtl_disp_program_facility?pgm_sys_id_in=CAT080023963&pgm_sys_acrnm_in=RCRAINFO

Source Type: Notification
 Generator Status Universe: N
 Generator Status: Non-Generator
 Active Site Indicator: -----
 Owner Name: THE PACIFIC TELEPHONE AND TELEGRAPH CO
 In Handler Universes: N
 In a Universe: N
 Short Term Generator: N
 Importer Activity: N
 Mixed Waste Generator: N
 Transporter Activity: N
 Transfer Facility: N
 Recycler Activity: N
 Onsite Burner Exemption: N
 Furnace Exemption: N
 Underground Injection Activity: N
 Receives Waste From Off-site: N
 Universal Waste: N
 Universal Waste Destination Facility: N
 Used Oil Universe: NNNNNNN
 Federal Universal Waste: N
 Active Site Federally Regulated TSDF: -----
 Active Site Converter TSDF: -----
 Active Site State Regulated TSDF: -----

[More Details Link](#)

DATABASE	STATUS	DISTANCE	ELEVATION	MAP ID
Air-CA	Listed	0.21 miles NW	249 ft	75
SITE NAME			MAPS	ID
CITY OF HANFORD			1 , 4	-SJU-2846
ADDRESS			CITY	ZIP
425 N IRWIN			HANFORD	93231

DETAILS

Toxic Facility Information

Agency ID Desc: The first portion is the Air Quality District, the second portion is the County, the last is the Facility ID

Facility ID: 2846

Database Year: 2015

Air Basin: SJV

County Code: 16

District Code: SJU

District: SAN JOAQUIN VALLEY APCD

Facility SIC Code: 9199

COID: KIN

Prioritization Thresholds: Not Reported

Health Risk Assessment (HRA): Not Reported

Non-Cancer Chronic Hazard Index: Not Reported

Non-Cancer Acute Hazard Index: Not Reported

CHAPIS: Not Reported

CERR Code: Not Reported

Agency ID Desc: The first portion is the Air Quality District, the second portion is the County, the last is the Facility ID

Facility ID: 2846

Database Year: 2015

Air Basin: SJV

County Code: 54

District Code: SJU

District: SAN JOAQUIN VALLEY APCD

Facility SIC Code: 5541

COID: TUL

Prioritization Thresholds: Not Reported

[More Details Link](#)

DATABASE	STATUS	DISTANCE	ELEVATION	MAP ID
CUPA-CA	Listed	0.21 miles SE	248 ft	76
SITE NAME			MAPS	ID
NOACK PUMP			1 , 4	FA0001007-KNG
ADDRESS			CITY	ZIP
415 E FIFTH ST				93230

DETAILS				
County: Kings Responsible Agency: Kings County Environmental Health Services Facility ID: FA0001007 Mailing Address: 4500 E FREMONT STREET Mailing City: Not Reported Mailing State Code: CA Mailing Zip Code: 95203 Program/ Element Code: 2101 Program/ Element Description: 2101 HAZARDOUS MATERIALS BUSINESS PLANS Batch Billing Frequency Indicator: 4 DR/CR: D Type: + Charge Fixed Fee Amount: 0 Status: Inactive				

DATABASE	STATUS	DISTANCE	ELEVATION	MAP ID
Hist-Auto Repair	Listed	0.21 miles SE	248 ft	76
SITE NAME			MAPS	ID
Norris & Son Auto Repair			1 , 4	36-1981-Hanford
ADDRESS			CITY	ZIP
415 E 5th St			Hanford	
DETAILS				
Year: 1981 Category: Automobile Repairing Book: City Directory				

DATABASE	STATUS	DISTANCE	ELEVATION	MAP ID
CRSP-CA	Listed	0.21 miles W	249 ft	77
SITE NAME			MAPS	ID
UNION BANK			1 , 4	222368
ADDRESS			CITY	ZIP
225 7TH ST W			HANFORD	93230

DETAILS

Site Regulated Program Information

: Site ID: 222368

Site EI ID: T0603100125

Agency Provided Latitude: 36.325885

Agency Provided Longitude: -119.648395

Program Description: Leaking Underground Storage Tank Cleanup Site

Evaluation Information

: Not Reported

Violation Information

: Not Reported

Enforcement Information

: Not Reported

Affiliation Information

: Affiliation Type Description: Local Agency Caseworker

Entity Name: TIM FILLMORE - KINGS COUNTY

Entity Title: Not Reported

Affiliate Address: 330 CAMPUS DRIVE

Affiliate City: HANFORD

Affiliate State: CA

Affiliate Zip Code: Not Reported

Affiliate Country: Not Reported

Affiliate Phone Number: Not Reported

Affiliation Type Description: Regional Board Caseworker

[More Details Link](#)

DATABASE	STATUS	DISTANCE	ELEVATION	MAP ID
Hist-LUSTIS-CA	Listed	0.21 miles W	249 ft	77
SITE NAME			MAPS	ID
UNION BANK			1, 4	3863593
ADDRESS			CITY	ZIP
225 7TH ST W			HANFORD	93230
DETAILS				
Reported Date: 1998				

DATABASE	STATUS	DISTANCE	ELEVATION	MAP ID
Hist-Regional-LUST-CA	Listed	0.21 miles W	249 ft	77
SITE NAME			MAPS	ID
UNION BANK			1, 4	7849940
ADDRESS			CITY	ZIP
225 7TH ST W			HANFORD	93230
DETAILS				
<p>Reported Date: 1998</p> <p>List: Region #5-Central Valley Underground Tank Tracking System</p> <p>Agency: Regional Water Quality Control Board</p>				

DATABASE	STATUS	DISTANCE	ELEVATION	MAP ID
LUST-Closed-CA	Completed - Case Closed	0.21 miles W	249 ft	77
SITE NAME			MAPS	ID
UNION BANK			1, 4	T0603100125
ADDRESS			CITY	ZIP
225 7TH ST W			HANFORD	93230

DETAILS

Sites Details

URL:

http://geotracker.waterboards.ca.gov/profile_report.asp?global_id=T0603100125

Global ID: T0603100125

Case Type: LUST Cleanup Site

Status: Completed - Case Closed

Status Date: 11/7/1996

CUF Case: NO

Lead Agency: KINGS COUNTY

Case Worker: TF

Local Agency: KINGS COUNTY

RB Case Number: 5T16000129

Loc Case Number: Not Reported

File Location: Not Reported

Potential Contaminants of Concern: Heating Oil / Fuel Oil

Potential Media Affected: Soil

Site History: Not Reported

Begin Date: 12/7/1992

How Discovered: Other Means

How Discovered Description: Not Reported

Stop Method: Not Reported

Stop Method Description: Not Reported

Agency Provided Latitude: 36.325885

Agency Provided Longitude: -119.648395

Regulatory Activities Details

[More Details Link](#)

DATABASE	STATUS	DISTANCE	ELEVATION	MAP ID
Hist-Auto Repair	Listed	0.21 miles SE	248 ft	78
SITE NAME			MAPS	ID
Henry's Automotive			1 , 4	51-2000-Hanford
ADDRESS			CITY	ZIP
320 E 4th St			Hanford	
DETAILS				
Year: 2000 Category: Automobile Repairing & Service Book: Polk				

DATABASE	STATUS	DISTANCE	ELEVATION	MAP ID
CRSP-CA	Listed	0.21 miles E	251 ft	79
SITE NAME			MAPS	ID
HANFORD IMPORTS			1,4	254117
ADDRESS			CITY	ZIP
517 7TH ST E			HANFORD	93230
DETAILS				
<p>Site Regulated Program Information : Site ID: 254117 Site EI ID: T0603100027 Agency Provided Latitude: 36.327375 Agency Provided Longitude: -119.63835</p> <p>Program Description: Leaking Underground Storage Tank Cleanup Site</p> <p>Evaluation Information : Not Reported</p> <p>Violation Information : Not Reported</p> <p>Enforcement Information : Not Reported</p> <p>Affiliation Information : Affiliation Type Description: Local Agency Caseworker Entity Name: TUCKER, LORETTA - KINGS COUNTY Entity Title: Not Reported Affiliate Address: Not Reported Affiliate City: r5 UNKNOWN Affiliate State: CA Affiliate Zip Code: Not Reported Affiliate Country: Not Reported Affiliate Phone Number: Not Reported</p> <p>Affiliation Type Description: Regional Board Caseworker More Details Link</p>				

DATABASE	STATUS	DISTANCE	ELEVATION	MAP ID
Hist-LUSTIS-CA	Listed	0.21 miles E	251 ft	79
SITE NAME			MAPS	ID
HANFORD IMPORTS			1, 4	931292
ADDRESS			CITY	ZIP
517 7TH ST E			HANFORD	93230
DETAILS				
Reported Date: 1998				

DATABASE	STATUS	DISTANCE	ELEVATION	MAP ID
Hist-Regional-LUST-CA	Listed	0.21 miles E	251 ft	79
SITE NAME			MAPS	ID
HANFORD IMPORTS			1, 4	931292
ADDRESS			CITY	ZIP
517 7TH ST E			HANFORD	93230
DETAILS				
Reported Date: 1998 List: Region #5-Central Valley Underground Tank Tracking System Agency: Regional Water Quality Control Board				

DATABASE	STATUS	DISTANCE	ELEVATION	MAP ID
Hist-Service Stations	Listed	0.21 miles E	251 ft	79
SITE NAME			MAPS	ID
Power-Pak Oil Co			1, 4	124-1959-1960-Hanford
ADDRESS			CITY	ZIP
517 E 7th			Hanford	

DETAILS
Year: 1959-1960 Category: Gasoline Stations Book: R.L. Polk Co.

DATABASE	STATUS	DISTANCE	ELEVATION	MAP ID
LUST-Closed-CA	Completed - Case Closed	0.21 miles E	251 ft	79
SITE NAME			MAPS	ID
HANFORD IMPORTS			1, 4	T0603100027
ADDRESS			CITY	ZIP
517 7TH ST E			HANFORD	93230

DETAILS
<p>Sites Details</p> <p>URL: http://geotracker.waterboards.ca.gov/profile_report.asp?global_id=T0603100027 Global ID: T0603100027 Case Type: LUST Cleanup Site Status: Completed - Case Closed Status Date: 3/3/1987 CUF Case: NO Lead Agency: KINGS COUNTY Case Worker: TUC Local Agency: KINGS COUNTY RB Case Number: 5T16000026 Loc Case Number: Not Reported File Location: Not Reported Potential Contaminants of Concern: Other Solvent or Non-Petroleum Hydrocarbon Potential Media Affected: Soil Site History: Not Reported Begin Date: 1/21/1987 How Discovered: Tank Closure How Discovered Description: Not Reported Stop Method: Not Reported Stop Method Description: Not Reported Agency Provided Latitude: 36.327375 Agency Provided Longitude: -119.63835</p> <p>Regulatory Activities Details</p> <p>More Details Link</p>

DATABASE	STATUS	DISTANCE	ELEVATION	MAP ID
RCRA-NON-US	Listed	0.22 miles SW	249 ft	80
SITE NAME			MAPS	ID
TELSTAR INSTRUMENTS			1, 4	CAC002965433
ADDRESS			CITY	ZIP
129 W. 5TH STREET			HANFORD	93230
DETAILS				
<p>Additional details may be found online using the following link:</p> <p>http://oaspub.epa.gov/enviro/fii_query_dtl.disp_program_facility?pgm_sys_id_in=CAC002965433&pgm_sys_acrnm_in=RCRAINFO</p> <p>Source Type: Implementer Generator Status Universe: N Generator Status: Non-Generator NAICS1: ALL OTHER WASTE MANAGEMENT SERVICES Active Site Indicator: H---- Owner Name: TELSTAR INSTRUMENTS Operator Name: BOB MARSTON In Handler Universes: Y In a Universe: Y Short Term Generator: N Importer Activity: N Mixed Waste Generator: N Transporter Activity: Y Transfer Facility: N Recycler Activity: N Onsite Burner Exemption: N Furnace Exemption: N Underground Injection Activity: N Receives Waste From Off-site: N Universal Waste: N Universal Waste Destination Facility: Y Used Oil Universe: NNNNNNN Federal Universal Waste: N Active Site Federally Regulated TSDF: -----</p> <p>More Details Link</p>				

DATABASE	STATUS	DISTANCE	ELEVATION	MAP ID
RCRA-NON-US	Listed	0.22 miles E	251 ft	81
SITE NAME			MAPS	ID
OIL CHANGERS #801/OIL CHANGER INC			1, 4	CAL000440500
ADDRESS			CITY	ZIP
520 E 7TH AVE			HANFORD	93230
DETAILS				
<p>Additional details may be found online using the following link:</p> <p>http://oaspub.epa.gov/enviro/fii_query_dtl.disp_program_facility?pgm_sys_id_in=CAL000440500&pgm_sys_acrnm_in=RCRAINFO</p> <p>Source Type: Implementer Generator Status Universe: N Generator Status: Non-Generator NAICS1: ALL OTHER AUTOMOTIVE REPAIR AND MAINTENANCE Active Site Indicator: H---- Owner Name: OIL CHANGER INC Operator Name: MICHAEL CHILBERTO In Handler Universes: Y In a Universe: Y Short Term Generator: N Importer Activity: N Mixed Waste Generator: N Transporter Activity: Y Transfer Facility: N Recycler Activity: N Onsite Burner Exemption: N Furnace Exemption: N Underground Injection Activity: N Receives Waste From Off-site: N Universal Waste: N Universal Waste Destination Facility: Y Used Oil Universe: NNNNNNN Federal Universal Waste: N Active Site Federally Regulated TSDF: -----</p> <p>More Details Link</p>				

DATABASE	STATUS	DISTANCE	ELEVATION	MAP ID
CUPA-CA	Listed	0.22 miles S	248 ft	82
SITE NAME			MAPS	ID
GOLD COAST POOL & SPA			1, 4	FA0001495-KNG
ADDRESS			CITY	ZIP
208 E FOURTH ST			HANFORD	93232
DETAILS				
<p>County: Kings Responsible Agency: Kings County Environmental Health Services Facility ID: FA0001495 Mailing Address: PO BOX 1408 Mailing City: HANFORD Mailing State Code: CA Mailing Zip Code: 93232 Program/ Element Code: 2101 Program/ Element Description: 2101 HAZARDOUS MATERIALS BUSINESS PLANS Batch Billing Frequency Indicator: 4 DR/CR: D Type: + Charge Fixed Fee Amount: 0 Status: Inactive</p> <p>Program/ Element Code: 2113 Program/ Element Description: 2113 ELECTRONIC REPORTING SURCHARGE Batch Billing Frequency Indicator: 4 DR/CR: D Type: + Charge Fixed Fee Amount: 0 Status: Inactive</p>				

DATABASE	STATUS	DISTANCE	ELEVATION	MAP ID
CRSP-CA	Listed	0.22 miles NW	250 ft	83
SITE NAME			MAPS	ID
VACANT PROPERTY			1, 4	258798
ADDRESS			CITY	ZIP
601 DOUTY N			HANFORD	93230

DETAILS

Site Regulated Program Information

: Site ID: 258798

Site EI ID: T0603100047

Agency Provided Latitude: 36.331213

Agency Provided Longitude: -119.645998

Program Description: Leaking Underground Storage Tank Cleanup Site

Evaluation Information

: Not Reported

Violation Information

: Not Reported

Enforcement Information

: Not Reported

Affiliation Information

: Affiliation Type Description: Local Agency Caseworker

Entity Name: TUCKER, LORETTA - KINGS COUNTY

Entity Title: Not Reported

Affiliate Address: Not Reported

Affiliate City: r5 UNKNOWN

Affiliate State: CA

Affiliate Zip Code: Not Reported

Affiliate Country: Not Reported

Affiliate Phone Number: Not Reported

Affiliation Type Description: Regional Board Caseworker

[More Details Link](#)

DATABASE	STATUS	DISTANCE	ELEVATION	MAP ID
ENF-CA	Listed	0.22 miles NW	250 ft	83
SITE NAME			MAPS	ID
VACANT PROPERTY			1, 4	T0603100047
ADDRESS			CITY	ZIP
601 DOUTY N			HANFORD	93230

DETAILS

Global ID: T0603100047
 County: Kings
 Site History: Not Reported
 Case Type: LUST Cleanup Site
 Status: Completed - Case Closed
 Lead Agency: KINGS COUNTY
 Case Worker: TUC
 Local Agency: KINGS COUNTY
 RB Case Number: 5T16000047
 Loc Case Number: Not Reported
 File Location: Not Reported
 Potential Contaminants of Concern: Gasoline
 Potential Media Affected: Soil
 How Discovered: Tank Closure
 How Discovered Description: Not Reported
 Stop Method: Not Reported
 Stop Method Description: Not Reported
 Action Date: 1990-06-01
 Action Type: ENFORCEMENT
 Action: Closure/No Further Action Letter

DATABASE	STATUS	DISTANCE	ELEVATION	MAP ID
Hist-LUSTIS-CA	Listed	0.22 miles NW	250 ft	83
SITE NAME			MAPS	ID
VACANT PROPERTY			1, 4	931299
ADDRESS			CITY	ZIP
601 DOUTY N			HANFORD	93230
DETAILS				
Reported Date: 1998				

DATABASE	STATUS	DISTANCE	ELEVATION	MAP ID
LUST-Closed-CA	Completed - Case Closed	0.22 miles NW	250 ft	83
SITE NAME			MAPS	ID
VACANT PROPERTY			1, 4	T0603100047
ADDRESS			CITY	ZIP
601 DOUTY N			HANFORD	93230
DETAILS				
<p>Sites Details</p> <p>URL: http://geotracker.waterboards.ca.gov/profile_report.asp?global_id=T0603100047</p> <p>Global ID: T0603100047</p> <p>Case Type: LUST Cleanup Site</p> <p>Status: Completed - Case Closed</p> <p>Status Date: 9/26/1989</p> <p>CUF Case: NO</p> <p>Lead Agency: KINGS COUNTY</p> <p>Case Worker: TUC</p> <p>Local Agency: KINGS COUNTY</p> <p>RB Case Number: 5T16000047</p> <p>Loc Case Number: Not Reported</p> <p>File Location: Not Reported</p> <p>Potential Contaminants of Concern: Gasoline</p> <p>Potential Media Affected: Soil</p> <p>Site History: Not Reported</p> <p>Begin Date: 6/22/1987</p> <p>How Discovered: Tank Closure</p> <p>How Discovered Description: Not Reported</p> <p>Stop Method: Not Reported</p> <p>Stop Method Description: Not Reported</p> <p>Agency Provided Latitude: 36.3312128</p> <p>Agency Provided Longitude: -119.6459988</p> <p>Regulatory Activities Details</p> <p>More Details Link</p>				

DATABASE	STATUS	DISTANCE	ELEVATION	MAP ID
Hist-Service Stations	Listed	0.22 miles W	249 ft	84
SITE NAME			MAPS	ID
Clay & Ray Chevron Service			1 , 4	90-1959-1960-Hanford
ADDRESS			CITY	ZIP
230 W 7th			Hanford	
DETAILS				
Year: 1959-1960 Category: Gasoline Stations Book: R.L. Polk Co.				

DATABASE	STATUS	DISTANCE	ELEVATION	MAP ID
CRSP-CA	Listed	0.22 miles E	251 ft	85
SITE NAME			MAPS	ID
BEACON #3-90			1 , 4	188678
ADDRESS			CITY	ZIP
527 7TH ST E			HANFORD	93230

DETAILS

Site Regulated Program Information

: Site ID: 188678

Site EI ID: T0603100139

Agency Provided Latitude: 36.327445

Agency Provided Longitude: -119.637832

Program Description: Leaking Underground Storage Tank Cleanup Site

Evaluation Information

: Not Reported

Violation Information

: Not Reported

Enforcement Information

: Not Reported

Affiliation Information

: Affiliation Type Description: Local Agency Caseworker

Entity Name: MARY KAY STEINHAUER - KINGS COUNTY

Entity Title: Not Reported

Affiliate Address: Not Reported

Affiliate City: r5 UNKNOWN

Affiliate State: CA

Affiliate Zip Code: Not Reported

Affiliate Country: Not Reported

Affiliate Phone Number: Not Reported

Affiliation Type Description: Regional Board Caseworker

[More Details Link](#)

DATABASE	STATUS	DISTANCE	ELEVATION	MAP ID
Hist-LUSTIS-CA	Listed	0.22 miles E	251 ft	85
SITE NAME			MAPS	ID
BEACON #3-90			1, 4	1289425
ADDRESS			CITY	ZIP
527 7TH ST E			HANFORD	93230
DETAILS				
Reported Date: 1998				

DATABASE	STATUS	DISTANCE	ELEVATION	MAP ID
Hist-Regional-LUST-CA	Listed	0.22 miles E	251 ft	85
SITE NAME			MAPS	ID
BEACON #3-90			1,4	1289425
ADDRESS			CITY	ZIP
527 7TH ST E			HANFORD	93230
DETAILS				
<p>Reported Date: 1998 List: Region #5-Central Valley Underground Tank Tracking System Agency: Regional Water Quality Control Board</p>				

DATABASE	STATUS	DISTANCE	ELEVATION	MAP ID
LUST-Closed-CA	Completed - Case Closed	0.22 miles E	251 ft	85
SITE NAME			MAPS	ID
BEACON #3-90			1,4	T0603100139
ADDRESS			CITY	ZIP
527 7TH ST E			HANFORD	93230

DETAILS

Sites Details

URL:

http://geotracker.waterboards.ca.gov/profile_report.asp?global_id=T0603100139

Global ID: T0603100139

Case Type: LUST Cleanup Site

Status: Completed - Case Closed

Status Date: 2/16/1995

CUF Case: NO

Lead Agency: KINGS COUNTY

Case Worker: MAR

Local Agency: KINGS COUNTY

RB Case Number: 5T16000147

Loc Case Number: Not Reported

File Location: Not Reported

Potential Contaminants of Concern: Gasoline

Potential Media Affected: Soil

Site History: Not Reported

Begin Date: 2/10/1995

How Discovered: Tank Closure

How Discovered Description: Not Reported

Stop Method: Not Reported

Stop Method Description: Not Reported

Agency Provided Latitude: 36.327445

Agency Provided Longitude: -119.637832

Regulatory Activities Details

[More Details Link](#)

DATABASE	STATUS	DISTANCE	ELEVATION	MAP ID
CUPA-CA	Listed	0.22 miles SE	248 ft	86
SITE NAME			MAPS	ID
SILVAS OIL CO INC			1 , 4	FA0001012-KNG
ADDRESS			CITY	ZIP
417 E FIFTH ST			FRESNO	93230

DETAILS

County: Kings
 Responsible Agency: Kings County Environmental Health Services
 Facility ID: FA0001012
 Mailing Address: P O BOX 196
 Mailing City: FRESNO
 Mailing State Code: CA
 Mailing Zip Code: 93202
 Program/ Element Code: 2101
 Program/ Element Description: 2101 HAZARDOUS MATERIALS BUSINESS PLANS
 Batch Billing Frequency Indicator: 4
 DR/CR: D
 Type: + Charge
 Fixed Fee Amount: 0
 Status: Inactive

Program/ Element Code: 2113
 Program/ Element Description: 2113 ELECTRONIC REPORTING SURCHARGE
 Batch Billing Frequency Indicator: 4
 DR/CR: D
 Type: + Charge
 Fixed Fee Amount: 0
 Status: Inactive

DATABASE	STATUS	DISTANCE	ELEVATION	MAP ID
Hist-Service Stations	Listed	0.22 miles SE	248 ft	86
SITE NAME			MAPS	ID
SILVAS OIL CO			1 , 4	51514-PD
ADDRESS			CITY	ZIP
417 E 5TH ST			HANFORD	93230-5136
DETAILS				
Listing Year: 1997 SIC Category: GASOLINE & OIL-WHOLESALE SIC Code: 517210				

DATABASE	STATUS	DISTANCE	ELEVATION	MAP ID
RCRA-NON-US	Listed	0.22 miles SE	248 ft	86
SITE NAME			MAPS	ID
ANTHONY'S AUTO DETAIL/ PAINT			1, 4	CAL000405296
ADDRESS			CITY	ZIP
417 E 5TH ST			HANFORD	93230
DETAILS				
<p>Additional details may be found online using the following link:</p> <p>http://oaspub.epa.gov/enviro/fii_query_dtl_disp_program_facility?pgm_sys_id_in=CAL000405296&pgm_sys_acrnm_in=RCRAINFO</p> <p>Source Type: Implementer Generator Status Universe: N Generator Status: Non-Generator NAICS1: ALL OTHER WASTE MANAGEMENT SERVICES Active Site Indicator: H---- Owner Name: MARCO A RODRIGUEZ Operator Name: MARCO RODRIGUEZ In Handler Universes: Y In a Universe: Y Short Term Generator: N Importer Activity: N Mixed Waste Generator: N Transporter Activity: Y Transfer Facility: N Recycler Activity: N Onsite Burner Exemption: N Furnace Exemption: N Underground Injection Activity: N Receives Waste From Off-site: N Universal Waste: N Universal Waste Destination Facility: Y Used Oil Universe: NNNNNNN Federal Universal Waste: N Active Site Federally Regulated TSDF: -----</p> <p>More Details Link</p>				

DATABASE	STATUS	DISTANCE	ELEVATION	MAP ID
Hist-Auto Repair	Listed	0.22 miles NW	250 ft	87
SITE NAME			MAPS	ID
Mello's Auto Service			1, 4	34-1981-Hanford
ADDRESS			CITY	ZIP
601 N Douty St			Hanford	
DETAILS				
Year: 1981 Category: Automobile Repairing Book: City Directory				

DATABASE	STATUS	DISTANCE	ELEVATION	MAP ID
Hist-CalFID-CA	Listed	0.22 miles NW	250 ft	87
SITE NAME			MAPS	ID
VACANT PROPERTY			1, 4	931299
ADDRESS			CITY	ZIP
601 N. DOUTY			HANFORD	93230
DETAILS				
Reported Date: 1998				

DATABASE	STATUS	DISTANCE	ELEVATION	MAP ID
Hist-Service Stations	Listed	0.22 miles NW	250 ft	87
SITE NAME			MAPS	ID
Brown Dick Chevron Service			1, 4	86-1959-1960-Hanford
ADDRESS			CITY	ZIP
601 N Douty			Hanford	

DETAILS				
Year: 1959-1960 Category: Gasoline Stations Book: R.L. Polk Co.				

DATABASE	STATUS	DISTANCE	ELEVATION	MAP ID
Hist-CalFID-CA	Listed	0.22 miles E	251 ft	88
SITE NAME			MAPS	ID
HANFORD LUBE CENTER			1 , 4	7706388
ADDRESS			CITY	ZIP
530 E. 7TH ST			HANFORD	932450000
DETAILS				
Reported Date: 1998				

DATABASE	STATUS	DISTANCE	ELEVATION	MAP ID
Hist-Service Stations	Listed	0.22 miles E	251 ft	88
SITE NAME			MAPS	ID
Del's Richfield Service			1 , 4	91-1959-1960-Hanford
ADDRESS			CITY	ZIP
530 E 7th			Hanford	
DETAILS				
Year: 1959-1960 Category: Gasoline Stations Book: R.L. Polk Co.				

DATABASE	STATUS	DISTANCE	ELEVATION	MAP ID
Spills-SSO-CA	Listed	0.22 miles E	251 ft	89
SITE NAME			MAPS	ID
515 E 9th Street			1, 4	846676
ADDRESS			CITY	ZIP
Not Reported by Agency				
DETAILS				
<p>Facility and Program Information</p> <p>Event ID: 846676</p> <p>Certificate ID: 645686</p> <p>Region: 5F</p> <p>County: Kings</p> <p>Agency: Hanford City Urban Area SW System</p> <p>Collection SYS: City of Hanford CS</p> <p>WDID: 5SSO11229</p> <p>Certificate Person Name: April Engen-Garza</p> <p>Certificate Person Title: Regulatory Compliance Analyst</p> <p>Certificate Location: 9:08 AM</p> <p>Certificate Date: 2018.04.25 00.00.00</p> <p>Spill Location Description: Private lateral leak</p> <p>Spill Type: Category 3</p> <p>Appear PT: Lower Lateral (Private)</p> <p>Appear PT Explanation: Not Reported</p> <p>Reach Surface: No</p> <p>reach Storm Drainpipe: No</p> <p>Return To SSS: Not Applicable - Spill did not reach a separate storm drainpipe</p> <p>Privt Latrl Spill: No</p> <p>Responsible Party: Not Reported</p> <p>Final Spill Dest: Street/Curb and Gutter</p> <p>Final Spill Dest Explanation: Not Reported</p> <p>Spill Volume Reached Land: 250</p> <p>Spill Volume Discharge A: 0</p> <p>Spill Volume Discharge B: 0</p> <p>Spill Volume Discharge C: 0</p> <p>More Details Link</p>				

DATABASE	STATUS	DISTANCE	ELEVATION	MAP ID
RCRA-NON-US	Listed	0.22 miles W	249 ft	90
SITE NAME			MAPS	ID
SAN JOAQUIN VALLEY COLLEGE			1, 4	CAL000398115
ADDRESS			CITY	ZIP
215 W 7TH ST			HANFORD	93230
DETAILS				
<p>Additional details may be found online using the following link:</p> <p>http://oaspub.epa.gov/enviro/fii_query_dtl.disp_program_facility?pgm_sys_id_in=CAL000398115&pgm_sys_acrnm_in=RCRAINFO</p> <p>Source Type: Implementer Generator Status Universe: N Generator Status: Non-Generator NAICS1: ELEMENTARY AND SECONDARY SCHOOLS Active Site Indicator: H---- Owner Name: MARK AND MIKE PERRY Operator Name: RALPH ORTIZ In Handler Universes: Y In a Universe: Y Short Term Generator: N Importer Activity: N Mixed Waste Generator: N Transporter Activity: Y Transfer Facility: N Recycler Activity: N Onsite Burner Exemption: N Furnace Exemption: N Underground Injection Activity: N Receives Waste From Off-site: N Universal Waste: N Universal Waste Destination Facility: Y Used Oil Universe: NNNNNNN Federal Universal Waste: N Active Site Federally Regulated TSDF: -----</p> <p>More Details Link</p>				

DATABASE	STATUS	DISTANCE	ELEVATION	MAP ID
Hist-Auto Repair	Listed	0.23 miles E	251 ft	91
SITE NAME			MAPS	ID
HANFORD SMOG & TUNE			1, 4	454148-PD
ADDRESS			CITY	ZIP
517 E 7TH ST			HANFORD	93230-4607
DETAILS				
Listing Year: 1997 SIC Category: AUTOMOBILE REPAIRING & SERVICE SIC Code: 753801				

DATABASE	STATUS	DISTANCE	ELEVATION	MAP ID
Hist-CalFID-CA	Listed	0.23 miles E	251 ft	91
SITE NAME			MAPS	ID
HANFORD IMPORTS			1, 4	931292
ADDRESS			CITY	ZIP
517 E. 7TH ST			HANFORD	932300000
DETAILS				
Reported Date: 1998				

DATABASE	STATUS	DISTANCE	ELEVATION	MAP ID
Hist-CalFID-CA	Listed	0.23 miles E	251 ft	91
SITE NAME			MAPS	ID
HANFORD SMOG-N-TUNE			1, 4	7744353
ADDRESS			CITY	ZIP
517 E. 7TH ST			HANFORD	932300000

DETAILS				
Reported Date: 1998				

DATABASE	STATUS	DISTANCE	ELEVATION	MAP ID
Hist-Service Stations	Listed	0.23 miles E	251 ft	91
SITE NAME			MAPS	ID
Carolann Shell Service Station			1 , 4	82-1981-Hanford
ADDRESS			CITY	ZIP
517 E 7th St			Hanford	

DETAILS				
Year: 1981 Category: Gasoline Stations Book: City Directory				

DATABASE	STATUS	DISTANCE	ELEVATION	MAP ID
RCRA-NON-US	Listed	0.23 miles E	251 ft	91
SITE NAME			MAPS	ID
CONTINENTAL AUTO REPAIR #2			1 , 4	CAL000442136
ADDRESS			CITY	ZIP
517 E 7TH ST			HANFORD	93230

DETAILS

Additional details may be found online using the following link:

http://oaspub.epa.gov/enviro/fii_query_dtl_disp_program_facility?pgm_sys_id_in=CAL000442136&pgm_sys_acnm_in=RCRAINFO

Source Type: Implementer
 Generator Status Universe: N
 Generator Status: Non-Generator
 NAICS1: ALL OTHER WASTE MANAGEMENT SERVICES
 Active Site Indicator: H----
 Owner Name: RODOLFO COBIAN
 Operator Name: RODOLFO COBIAN
 In Handler Universes: Y
 In a Universe: Y
 Short Term Generator: N
 Importer Activity: N
 Mixed Waste Generator: N
 Transporter Activity: Y
 Transfer Facility: N
 Recycler Activity: N
 Onsite Burner Exemption: N
 Furnace Exemption: N
 Underground Injection Activity: N
 Receives Waste From Off-site: N
 Universal Waste: N
 Universal Waste Destination Facility: Y
 Used Oil Universe: NNNNNNN
 Federal Universal Waste: N
 Active Site Federally Regulated TSDF: -----

[More Details Link](#)

DATABASE	STATUS	DISTANCE	ELEVATION	MAP ID
RCRA-NON-US	Listed	0.24 miles S	248 ft	92
SITE NAME			MAPS	ID
PA OCHOA SMOG			1 , 4	CAL000353327
ADDRESS			CITY	ZIP
307 E 4TH ST			HANFORD	93230

DETAILS

Additional details may be found online using the following link:

http://oaspub.epa.gov/enviro/fii_query_dtl_disp_program_facility?pgm_sys_id_in=CAL000353327&pgm_sys_acnm_in=RCRAINFO

Source Type: Implementer
 Generator Status Universe: N
 Generator Status: Non-Generator
 NAICS1: GENERAL AUTOMOTIVE REPAIR
 Active Site Indicator: H----
 Owner Name: JAIME OCHOA
 Operator Name: JAIME OCHOA
 In Handler Universes: Y
 In a Universe: Y
 Short Term Generator: N
 Importer Activity: N
 Mixed Waste Generator: N
 Transporter Activity: Y
 Transfer Facility: N
 Recycler Activity: N
 Onsite Burner Exemption: N
 Furnace Exemption: N
 Underground Injection Activity: N
 Receives Waste From Off-site: N
 Universal Waste: N
 Universal Waste Destination Facility: Y
 Used Oil Universe: NNNNNNN
 Federal Universal Waste: N
 Active Site Federally Regulated TSDF: -----

[More Details Link](#)

DATABASE	STATUS	DISTANCE	ELEVATION	MAP ID
Hist-Auto Repair	Listed	0.24 miles S	248 ft	93
SITE NAME			MAPS	ID
Henry's Automotive			1, 4	52-2000-Hanford
ADDRESS			CITY	ZIP
205 E 4th St			Hanford	
DETAILS				
Year: 2000 Category: Automobile Repairing & Service Book: Polk				

DATABASE	STATUS	DISTANCE	ELEVATION	MAP ID
Hist-Auto Repair	Listed	0.24 miles S	248 ft	93
SITE NAME			MAPS	ID
HENRYS AUTOMOTIVE			1, 4	457435-PD
ADDRESS			CITY	ZIP
205 E 4TH ST			HANFORD	93230-5122
DETAILS				
Listing Year: 1997 SIC Category: AUTOMOBILE REPAIRING & SERVICE SIC Code: 753801				

DATABASE	STATUS	DISTANCE	ELEVATION	MAP ID
RCRA-NON-US	Listed	0.24 miles S	248 ft	93
SITE NAME			MAPS	ID
HENRY'S AUTOMOTIVE			1, 4	CAL000265444
ADDRESS			CITY	ZIP
205 E 4TH ST			HANFORD	93230

DETAILS

Additional details may be found online using the following link:

http://oaspub.epa.gov/enviro/fii_query_dtl_disp_program_facility?pgm_sys_id_in=CAL000265444&pgm_sys_acnm_in=RCRAINFO

Source Type: Implementer
 Generator Status Universe: N
 Generator Status: Non-Generator
 NAICS1: GENERAL AUTOMOTIVE REPAIR
 Active Site Indicator: H----
 Owner Name: HENRY SALAZAR
 Operator Name: HENRY SALAZAR
 In Handler Universes: Y
 In a Universe: Y
 Short Term Generator: N
 Importer Activity: N
 Mixed Waste Generator: N
 Transporter Activity: Y
 Transfer Facility: N
 Recycler Activity: N
 Onsite Burner Exemption: N
 Furnace Exemption: N
 Underground Injection Activity: N
 Receives Waste From Off-site: N
 Universal Waste: N
 Universal Waste Destination Facility: Y
 Used Oil Universe: NNNNNNN
 Federal Universal Waste: N
 Active Site Federally Regulated TSDF: -----

[More Details Link](#)

DATABASE	STATUS	DISTANCE	ELEVATION	MAP ID
CUPA-CA	Listed	0.24 miles SE	248 ft	94
SITE NAME			MAPS	ID
ARAGONS PAINT & BODY SHOP			1 , 4	FA0001025-KNG
ADDRESS			CITY	ZIP
429 E FIFTH ST			HANFORD	93230

DETAILS

County: Kings
 Responsible Agency: Kings County Environmental Health Services
 Facility ID: FA0001025
 Mailing Address: 429 E 5TH STREET
 Mailing City: HANFORD
 Mailing State Code: CA
 Mailing Zip Code: 93230
 Program/ Element Code: 2101
 Program/ Element Description: 2101 HAZARDOUS MATERIALS BUSINESS PLANS
 Batch Billing Frequency Indicator: 4
 DR/CR: D
 Type: + Charge
 Fixed Fee Amount: 0
 Status: Inactive

DATABASE	STATUS	DISTANCE	ELEVATION	MAP ID
Hist-Auto Repair	Listed	0.24 miles SE	248 ft	94
SITE NAME			MAPS	ID
ARAGONS PAINT & BODY SHOP			1 , 4	380103-PD
ADDRESS			CITY	ZIP
429 E 5TH ST			HANFORD	93230-5136
DETAILS				
Listing Year: 1997 SIC Category: AUTOMOBILE BODY-REPAIRING & PAINTING SIC Code: 753201				

DATABASE	STATUS	DISTANCE	ELEVATION	MAP ID
Air-CA	Listed	0.24 miles SW	249 ft	95
SITE NAME			MAPS	ID
CITY OF HANFORD			1 , 4	-SJU-2848
ADDRESS			CITY	ZIP
117 S IRWIN ST			HANFORD	93230

DETAILS

Toxic Facility Information

Agency ID Desc: The first portion is the Air Quality District, the second portion is the County, the last is the Facility ID

Facility ID: 2848

Database Year: 2015

Air Basin: SJV

County Code: 16

District Code: SJU

District: SAN JOAQUIN VALLEY APCD

Facility SIC Code: 9199

COID: KIN

Prioritization Thresholds: Not Reported

Health Risk Assessment (HRA): Not Reported

Non-Cancer Chronic Hazard Index: Not Reported

Non-Cancer Acute Hazard Index: Not Reported

CHAPIS: Not Reported

CERR Code: Not Reported

Pollutant Information

: Not Reported

DATABASE	STATUS	DISTANCE	ELEVATION	MAP ID
CRSP-CA	Listed	0.24 miles W	249 ft	96
SITE NAME			MAPS	ID
SHERWIN-WILLIAMS #1597			1, 4	117834
ADDRESS			CITY	ZIP
222 W 7TH ST			HANFORD	93230

DETAILS

Site Regulated Program Information

: Site ID: 117834

Site EI ID: 10484332

Agency Provided Latitude: 36.326515

Agency Provided Longitude: -119.648399

Program Description: Chemical Storage Facilities

Program Description: Hazardous Waste Generator

Evaluation Information

: Evaluation Date: 8/19/2015

Violations Found? (Y/N): No

Evaluation General Type: Compliance Evaluation Inspection

Evaluation Type: Routine done by local agency

Evaluation Note(s): Observed hazardous waste storage area clean and well maintained. Observed storage containers properly labeled with accumulation start date and product name. Manifests were available for review. Hazardous wastes are picked up by Stericycle. Please updat

Evaluation Division: Kings County Environmental Health

Evaluation Program: HW

Evaluation Source: CERS

Evaluation Date: 8/19/2015

Violations Found? (Y/N): No

Evaluation General Type: Compliance Evaluation Inspection

Evaluation Type: Routine done by local agency

Evaluation Note(s): Hazardous materials (ie: paint) are for retail sales only and in consumer commodities only; therefore, facility will no longer fall in the Hazardous Materials Business Program. At time of inspection, observed entire facility organized and well maintained

Evaluation Division: Kings County Environmental Health

[More Details Link](#)

DATABASE	STATUS	DISTANCE	ELEVATION	MAP ID
CUPA-CA	Listed	0.24 miles W	249 ft	96
SITE NAME			MAPS	ID
SHERWIN-WILLIAMS #1597			1, 4	FA0004370-KNG
ADDRESS			CITY	ZIP
222 W 7TH ST			HANFORD	93230

DETAILS

County: Kings
 Responsible Agency: Kings County Environmental Health Services
 Facility ID: FA0004370
 Mailing Address: P.O.BOX 6027 TAX DEPT. #1597
 Mailing City: HANFORD
 Mailing State Code: OH
 Mailing Zip Code: 44101
 Program/ Element Code: 2226
 Program/ Element Description: 2226 HAZ MATERIALS INDU/COMM - SMALL (<25 T)
 Batch Billing Frequency Indicator: 4
 DR/CR: D
 Type: + Charge
 Fixed Fee Amount: 160
 Status: Inactive

DATABASE	STATUS	DISTANCE	ELEVATION	MAP ID
RCRA-NON-US	Listed	0.24 miles W	249 ft	96
SITE NAME			MAPS	ID
SHERWIN WILLIAMS #1597			1 , 4	CAL000396129
ADDRESS			CITY	ZIP
222 W 7TH ST			HANFORD	93230

DETAILS

Additional details may be found online using the following link:

http://oaspub.epa.gov/enviro/fii_query_dtl_disp_program_facility?pgm_sys_id_in=CAL000396129&pgm_sys_acnm_in=RCRAINFO

Source Type: Implementer
 Generator Status Universe: N
 Generator Status: Non-Generator
 NAICS1: OTHER BUILDING MATERIAL DEALERS
 Active Site Indicator: H----
 Owner Name: THE SHERWIN WILLIAMS COMPANY
 Operator Name: CAROL F. DOE
 In Handler Universes: Y
 In a Universe: Y
 Short Term Generator: N
 Importer Activity: N
 Mixed Waste Generator: N
 Transporter Activity: Y
 Transfer Facility: N
 Recycler Activity: N
 Onsite Burner Exemption: N
 Furnace Exemption: N
 Underground Injection Activity: N
 Receives Waste From Off-site: N
 Universal Waste: N
 Universal Waste Destination Facility: Y
 Used Oil Universe: NNNNNNN
 Federal Universal Waste: N
 Active Site Federally Regulated TSDF: -----

[More Details Link](#)

DATABASE	STATUS	DISTANCE	ELEVATION	MAP ID
Hist-CalFID-CA	Listed	0.24 miles S	249 ft	97
SITE NAME			MAPS	ID
VALLEY SMALL ENG & EQUIP			1 , 4	7706303
ADDRESS			CITY	ZIP
202 S. DOUTY			HANFORD	932300000
DETAILS				
Reported Date: 1998				

DATABASE	STATUS	DISTANCE	ELEVATION	MAP ID
Hist-CalFID-CA	Listed	0.24 miles S	249 ft	97
SITE NAME			MAPS	ID
VALLEY SMALL ENGINE EQUIPMENT			1, 4	7744300
ADDRESS			CITY	ZIP
202 S. DOUTY			HANFORD	932300000
DETAILS				
Reported Date: 1998				

DATABASE	STATUS	DISTANCE	ELEVATION	MAP ID
Hist-CalFID-CA	Listed	0.25 miles NW	249 ft	98
SITE NAME			MAPS	ID
QUICK TRIP #1			1, 4	3197477
ADDRESS			CITY	ZIP
502 N. IRWIN			HANFORD	
DETAILS				
Reported Date: 1998				

DATABASE	STATUS	DISTANCE	ELEVATION	MAP ID
Hist-CalFID-CA	Listed	0.25 miles NW	249 ft	98
SITE NAME			MAPS	ID
1X BUFORD OIL CO.			1, 4	7706280
ADDRESS			CITY	ZIP
502 N. IRWIN			HANFORD	
DETAILS				
Reported Date: 1998				

DATABASE	STATUS	DISTANCE	ELEVATION	MAP ID
Hist-Service Stations	Listed	0.25 miles NW	249 ft	98
SITE NAME			MAPS	ID
Chapman's Texaco Service			1, 4	89-1959-1960-Hanford
ADDRESS			CITY	ZIP
502 N Irwin			Hanford	
DETAILS				
Year: 1959-1960 Category: Gasoline Stations Book: R.L. Polk Co.				

DATABASE	STATUS	DISTANCE	ELEVATION	MAP ID
Hist-USTReg-CA	Listed	0.25 miles NW	249 ft	98
SITE NAME			MAPS	ID
TEXACO MART #1			1, 4	4499814
ADDRESS			CITY	ZIP
502 N IRWIN			HANFORD	93230
DETAILS				
Reported Date: 1998				

DATABASE	STATUS	DISTANCE	ELEVATION	MAP ID
AST-CRSP-CA	Listed	0.25 miles E	251 ft	99
SITE NAME			MAPS	ID
Royal Quick Lube 520			1, 4	63221
ADDRESS			CITY	ZIP
520 E 7TH ST			HANFORD	93230

DETAILS

Site Regulated Program Information

Site ID: 63221

Site EI ID: 10441708

Agency Provided Latitude: 36.327942

Agency Provided Longitude: -119.638275

Program Description: Aboveground Petroleum Storage

Evaluation Information

Evaluation Date: 1/28/2016

Violations Found? (Y/N): No

Evaluation General Type: Compliance Evaluation Inspection

Evaluation Type: Routine done by local agency

Evaluation Note(s): SPCC plan maintained on site. This inspection was conducted on 1/27/16 - but our department had no program element for the AST program. All documents looked satisfactory. Thank you

Evaluation Division: Kings County Environmental Health

Evaluation Program: APSA

Evaluation Source: CERS

Evaluation Date: 1/27/2016

Violations Found? (Y/N): No

Evaluation General Type: Compliance Evaluation Inspection

Evaluation Type: Routine done by local agency

Evaluation Note(s): All information is in CERS. The site map and inventory was accurate. Thank you

Evaluation Division: Kings County Environmental Health

Evaluation Program: HMRRP

Evaluation Source: CERS

[More Details Link](#)

DATABASE	STATUS	DISTANCE	ELEVATION	MAP ID
County-AST-CA	Listed	0.25 miles E	251 ft	99
SITE NAME			MAPS	ID
ROYAL QUICK LUBE			1, 4	FA0001097-KNG
ADDRESS			CITY	ZIP
520 E 7TH ST			HANFORD	93230

DETAILS

County: Kings
 Responsible Agency: Kings County Environmental Health Services
 Facility ID: FA0001097
 Mailing Address: 800 N 11TH AVENUE
 Mailing City: HANFORD
 Mailing State Code: CA
 Mailing Zip Code: 93230
 Program/ Element Code: 1901
 Program/ Element Description: 1901 ABOVEGROUND PETROLEUM STORAGE TANK
 Batch Billing Frequency Indicator: 4
 DR/CR: D
 Type: + Charge
 Fixed Fee Amount: 70
 Status: Active

DATABASE	STATUS	DISTANCE	ELEVATION	MAP ID
CRSP-CA	Listed	0.25 miles E	251 ft	99
SITE NAME			MAPS	ID
Royal Quick Lube 520			1 , 4	63221
ADDRESS			CITY	ZIP
520 E 7TH ST			HANFORD	93230

DETAILS

Site Regulated Program Information

: Site ID: 63221

Site EI ID: 10441708

Agency Provided Latitude: 36.327942

Agency Provided Longitude: -119.638275

Program Description: Aboveground Petroleum Storage

Program Description: Chemical Storage Facilities

Program Description: Hazardous Waste Generator

Evaluation Information

: Evaluation Date: 1/28/2016

Violations Found? (Y/N): No

Evaluation General Type: Compliance Evaluation Inspection

Evaluation Type: Routine done by local agency

Evaluation Note(s): SPCC plan maintained on site. This inspection was conducted on 1/27/16 - but our department had no program element for the AST program. All documents looked satisfactory. Thank you

Evaluation Division: Kings County Environmental Health

Evaluation Program: APSA

Evaluation Source: CERS

Evaluation Date: 1/27/2016

Violations Found? (Y/N): No

Evaluation General Type: Compliance Evaluation Inspection

Evaluation Type: Routine done by local agency

[More Details Link](#)

DATABASE	STATUS	DISTANCE	ELEVATION	MAP ID
CUPA-CA	Listed	0.25 miles E	251 ft	99
SITE NAME			MAPS	ID
ROYAL QUICK LUBE 520			1, 4	FA0001097-KNG
ADDRESS			CITY	ZIP
520 E 7TH ST			HANFORD	93230

DETAILS

County: Kings
 Responsible Agency: Kings County Environmental Health Services
 Facility ID: FA0001097
 Mailing Address: 800 N 11TH AVENUE
 Mailing City: HANFORD
 Mailing State Code: CA
 Mailing Zip Code: 93230
 Program/ Element Code: 1901
 Program/ Element Description: 1901 ABOVEGROUND PETROLEUM STORAGE TANK
 Batch Billing Frequency Indicator: 4
 DR/CR: D
 Type: + Charge
 Fixed Fee Amount: 70
 Status: Active

Program/ Element Code: 2113
 Program/ Element Description: 2113 ELECTRONIC REPORTING SURCHARGE
 Batch Billing Frequency Indicator: 4
 DR/CR: D
 Type: + Charge
 Fixed Fee Amount: 0
 Status: Inactive

Program/ Element Code: 2226
 Program/ Element Description: 2226 HAZ MATERIALS INDU/COMM - SMALL (<25 T)
 Batch Billing Frequency Indicator: 4
 DR/CR: D

[More Details Link](#)

DATABASE	STATUS	DISTANCE	ELEVATION	MAP ID
Hist-Auto Repair	Listed	0.25 miles E	251 ft	99
SITE NAME			MAPS	ID
ROYAL CAR CARE INC			1, 4	561479-PD
ADDRESS			CITY	ZIP
520 E 7TH ST			HANFORD	93230-4608
DETAILS				
Listing Year: 1997 SIC Category: AUTOMOBILE LUBRICATION SERVICE SIC Code: 754903				

DATABASE	STATUS	DISTANCE	ELEVATION	MAP ID
RCRA-NON-US	Listed	0.25 miles E	251 ft	99
SITE NAME			MAPS	ID
ROYAL QUICK LUBE 520			1, 4	CAL000185334
ADDRESS			CITY	ZIP
520 E 7TH ST			HANFORD	93230
DETAILS				
<p>Additional details may be found online using the following link:</p> <p>http://oaspub.epa.gov/enviro/fii_query_dtl.disp_program_facility?pgm_sys_id_in=CAL000185334&pgm_sys_acrnm_in=RCRAINFO</p> <p>Source Type: Implementer Generator Status Universe: N Generator Status: Non-Generator NAICS1: ALL OTHER AUTOMOTIVE REPAIR AND MAINTENANCE Active Site Indicator: H---- Owner Name: ROYAL CAR CARE INC Operator Name: RICK ROCHA In Handler Universes: Y In a Universe: Y Short Term Generator: N Importer Activity: N Mixed Waste Generator: N Transporter Activity: Y Transfer Facility: N Recycler Activity: N Onsite Burner Exemption: N Furnace Exemption: N Underground Injection Activity: N Receives Waste From Off-site: N Universal Waste: N Universal Waste Destination Facility: Y Used Oil Universe: NNNNNNN Federal Universal Waste: N Active Site Federally Regulated TSDF: -----</p> <p>More Details Link</p>				

DATABASE	STATUS	DISTANCE	ELEVATION	MAP ID
Hist-CalFID-CA	Listed	0.25 miles W	249 ft	100
SITE NAME			MAPS	ID
UNION BANK			1, 4	3863593
ADDRESS			CITY	ZIP
225 W. 7TH ST			HANFORD	93230
DETAILS				
Reported Date: 1998				

DATABASE	STATUS	DISTANCE	ELEVATION	MAP ID
Hist-CalFID-CA	Listed	0.25 miles SE	248 ft	101
SITE NAME			MAPS	ID
HANFORD ALIGNMENT SVC			1, 4	7744406
ADDRESS			CITY	ZIP
430 E. 4TH			HANFORD	932300000
DETAILS				
Reported Date: 1998				

DATABASE	STATUS	DISTANCE	ELEVATION	MAP ID
LUST-Closed-CA	Completed - Case Closed	0.28 miles NW	249 ft	102
SITE NAME			MAPS	ID
RUBY'S MINI MART			1, 4	T0603100085
ADDRESS			CITY	ZIP
600 IRWIN ST N			HANFORD	93230

DETAILS

Sites Details

URL:

http://geotracker.waterboards.ca.gov/profile_report.asp?global_id=T0603100085

Global ID: T0603100085

Case Type: LUST Cleanup Site

Status: Completed - Case Closed

Status Date: 1/1/1999

CUF Case: NO

Lead Agency: KINGS COUNTY

Case Worker: GRE

Local Agency: KINGS COUNTY

RB Case Number: 5T16000086

Loc Case Number: Not Reported

File Location: Not Reported

Potential Contaminants of Concern: Gasoline

Potential Media Affected: Soil

Site History: Not Reported

Begin Date: 3/7/1989

How Discovered: Tank Tightness Test

How Discovered Description: Not Reported

Stop Method: Not Reported

Stop Method Description: Not Reported

Agency Provided Latitude: 36.331287

Agency Provided Longitude: -119.647919

Regulatory Activities Details

[More Details Link](#)

DATABASE	STATUS	DISTANCE	ELEVATION	MAP ID
LUST-Closed-CA	Completed - Case Closed	0.34 miles E	252 ft	103
SITE NAME			MAPS	ID
DUTCH'S AUTO			1 , 4	T0603100060
ADDRESS			CITY	ZIP
431 10TH AVE N			HANFORD	93230

DETAILS

Sites Details

URL:

http://geotracker.waterboards.ca.gov/profile_report.asp?global_id=T0603100060

Global ID: T0603100060

Case Type: LUST Cleanup Site

Status: Completed - Case Closed

Status Date: 3/26/1991

CUF Case: NO

Lead Agency: KINGS COUNTY

Case Worker: GRE

Local Agency: KINGS COUNTY

RB Case Number: 5T16000061

Loc Case Number: Not Reported

File Location: Not Reported

Potential Contaminants of Concern: Gasoline

Potential Media Affected: Soil

Site History: Not Reported

Begin Date: 2/20/1991

How Discovered: Tank Closure

How Discovered Description: Not Reported

Stop Method: Not Reported

Stop Method Description: Not Reported

Agency Provided Latitude: 36.3297079

Agency Provided Longitude: -119.636476

Regulatory Activities Details

[More Details Link](#)

DATABASE	STATUS	DISTANCE	ELEVATION	MAP ID
School-NFA-CA	No Further Action	0.35 miles NW	249 ft	104
SITE NAME			MAPS	ID
HANFORD HIGH SCHOOL LEARNING CENTER			1 , 4	16010005
ADDRESS			CITY	ZIP
13th Avenue			Hanford	93230

DETAILS

URL:
http://www.envirostor.dtsc.ca.gov/public/profile_report.asp?global_id=16010005
 Envirostor ID: 16010005
 County: KINGS
 Site Type: School Investigation
 Site Type Detailed: School
 Acres: 179
 APN: NONE SPECIFIED
 National Priorities List: NO
 Lead Agency: SMBRP
 Project Manager: Not Reported
 Supervisor: Mark Malinowski
 Division Branch: Northern California Schools & Santa Susana
 Site Code: 104118
 Assembly: 32
 Senate: 14
 Congressional District: 21
 Special Program: Not Reported
 Status: No Further Action
 Status Date: 2001-09-05 00:00:00
 Past Uses: AGRICULTURAL - ROW CROPS
 Restricted Use: NO
 Funding: School District
 Regulatory Agencies Involved: SMBRP
 Potential Contamination of Concern: 30001, 30006, 30007, 30008
 Confirmed Contamination of Concern: NONE SPECIFIED
 Potential Media Affected: SOIL

[More Details Link](#)

RECORDS SOURCES SEARCHED

ABREVIATION	DATABASE FULLNAME	DATABASE CATEGORY	DATABASE DETAILS LINK	TOTAL LISTINGS
Air-CA	Air Permits with Emissions	ERS Supplemental Govt Sources	Click Here	4
AIR-DIST-CA	Air Pollution Control District	ERS Supplemental Govt Sources	Click Here	None Found
AST-CA	Historical Aboveground Storage Tanks	State/Tribal UST	Click Here	None Found
AST-CRSP-CA	Aboveground Storage Tanks	State/Tribal UST	Click Here	4
BF-MOA-CA	Brownfield MOA Sites (aka Considered Brownfield Sites, SWRCB MOA, Brownfield Memorandum of Agreement)	State/Tribal Brownfield	Click Here	None Found
BF-Tribal-US	Historical Tribal Brownfields	Federal Brownfield	Click Here	None Found
BF-US	Brownfields Sites	Federal Brownfields	Click Here	None Found
BioFuel-US	Bio Diesel Fuel	ERS Supplemental Govt Sources	Click Here	None Found
BZ-HazWaste-CA	Border Zone or Hazardous Waste Property	State/Tribal ASTM Other Med	Click Here	None Found
CAF-CA	Confined Animal Facilities	ERS Supplemental Govt Sources	Click Here	None Found
CDL-CA	Clandestine Drug Labs	ERS Supplemental Govt Sources	Click Here	None Found
CDL-US	National Clandestine Drug Lab Register	ERS Supplemental Govt Sources	Click Here	None Found
CERCLIS-Archived-US	CERCLIS sites that have been archived	Federal CERCLIS NFRAP	Click Here	None Found
CERCLIS-US	Comprehensive Environmental Response, Compensation, and Liability Information System	Federal CERCLIS	Click Here	1
CERS-CA	California Environmental Reporting System (CERS)	State/Tribal ASTM Other Med	Click Here	None Found
CHMIRS-CA	California Hazardous Material Incident Report System	Emergency Release Reports	Click Here	None Found
CHWF-CA	Commercial Offsite Hazardous Waste Facilities	ERS Supplemental Govt Sources	Click Here	None Found
City-AST-CA	Underground Storage Tanks	State/Tribal UST	Click Here	None Found
City-CUPA-CA	Certified Unified Program Agency	State/Tribal ASTM Other Med	Click Here	None Found
City-Others-CA	Hazardous Material Facilities	State/Tribal ASTM Other Med	Click Here	None Found

ABREVIATION	DATABASE FULLNAME	DATABASE CATEGORY	DATABASE DETAILS LINK	TOTAL LISTINGS
City-UST-CA	City Agency Underground Storage Tanks	State/Tribal UST	Click Here	None Found
Cleaners-CA	Cleaners	ERS Supplemental Govt Sources	Click Here	3
Coal-Ash-Dams-US	Coal Ash Contaminated Sites and Hazard Dams	ERS Supplemental Govt Sources	Click Here	None Found
Controls-CA	California sites with Deed Restrictions or other Controls	State/Tribal Inst/Eng Controls	Click Here	1
Controls-RCRA-US	RCRA Institutional and Engineering Controls Summary (aka Federal RCRA with Controls)	Federal Institutional/Engineering Controls	Click Here	None Found
Controls-US	US CERCLA Sites with Controls (aka US IC/EC, Institutional/Engineering List Controls, Land Use Controls)	Federal Institutional/Engineering Controls	Click Here	None Found
CorAct-Closed-CA	Corrective Action Sites	State/Tribal ASTM Other Low	Click Here	None Found
CorAct-Open-CA	Corrective Action Sites	State/Tribal ASTM Other High	Click Here	None Found
CorAct-Other-CA	Corrective Action Sites	State/Tribal ASTM Other Low	Click Here	None Found
CORTESE-CA	Cortese Hazardous Waste & Substances Sites List	State/Tribal ASTM Other Med	Click Here	None Found
County-AST-CA	Aboveground Storage Tanks	State/Tribal UST	Click Here	2
County-BI-CA	Business Inventory	ERS Supplemental Govt Sources	Click Here	None Found
County-Hist-CA	Historic Environmental County Listings	State/Tribal ASTM Other Med	Click Here	None Found
County-LUST-CA	County Agency Leaking Underground Storage Tanks	State/Tribal LUST	Click Here	None Found
County-LUST-Closed-CA	County Agency Leaking Underground Storage Tanks, Closed Cases	State/Tribal LUST	Click Here	None Found
County-LUST-Open-CA	County Agency Leaking Underground Storage Tanks, Open Cases	State/Tribal LUST	Click Here	None Found
County-Others-CA	Environmental Related Databases	State/Tribal ASTM Other Med	Click Here	None Found
County-SLIC-Closed-CA	County SLIC Sites	Emergency Release Reports	Click Here	None Found
County-SLIC-Open-CA	County SLIC Sites	Emergency Release Reports	Click Here	None Found

ABREVIATION	DATABASE FULLNAME	DATABASE CATEGORY	DATABASE DETAILS LINK	TOTAL LISTINGS
County-SML-CA	County Site Mitigation Unit List	State/Tribal ASTM Other Med	Click Here	None Found
County-SWF-CA	County Solid Waste Facilities	State/Tribal Landfill/Solid Waste	Click Here	None Found
County-UST-CA	County Agency Underground Storage Tanks	State/Tribal UST	Click Here	2
CRSP-CA	Cal EPA Regulated Site Portal	State/Tribal ASTM Other Med	Click Here	18
CUPA-CA	Certified Unified Program Agency	State/Tribal ASTM Other Med	Click Here	22
Dams-CA	California Dams	ERS Supplemental Govt Sources	Click Here	None Found
Debris-US	Historical Debris Sites	Federal Solid Waste	Click Here	None Found
Deed-CA	Deed Restrictions/Land Use Restrictions	State/Tribal Inst/Eng Controls	Click Here	None Found
Delisted-NPL-US	Delisted NPL Sites	Federal Delisted NPL	Click Here	None Found
DPR-CA	Pesticide Regulation Licenses	ERS Supplemental Govt Sources	Click Here	None Found
DryCleaners-CA	Dry Cleaner Facilities	ERS Supplemental Govt Sources	Click Here	1
EGRID-US	Emissions & Generation Resource Facilities	ERS Supplemental Govt Sources	Click Here	None Found
ENF-CA	Enforcement Actions Data	State/Tribal ASTM Other Med	Click Here	1
ENF-SMARTS-CA	Storm Water Enforcement Actions	State/Tribal ASTM Other Med	Click Here	None Found
ENF-Wastewater-CA	Wastewater Enforcement Actions	State/Tribal ASTM Other Med	Click Here	None Found
EPA-Watch-List-US	Historical EPA Watch List	ERS Supplemental Govt Sources	Click Here	None Found
ERNS-US	Emergency Response Notification System	Federal ERNS	Click Here	None Found
Eval-Hist-Active-CA	EnviroStor Evaluation History Sites	State/Tribal ASTM Other	Click Here	None Found
Eval-Hist-NFA-CA	EnviroStor Database Evaluation History NFA Sites	State/Tribal ASTM Other	Click Here	None Found
Eval-Hist-Other-CA	EnviroStor Database Evaluation History NFA Sites	State/Tribal ASTM Other	Click Here	None Found

ABREVIATION	DATABASE FULLNAME	DATABASE CATEGORY	DATABASE DETAILS LINK	TOTAL LISTINGS
FA-HW-CA	Financial Assurance, Hazardous Waste	ERS Supplemental Govt Sources	Click Here	None Found
FA-HW-US	Financial Assurance, Hazardous Waste	ERS Supplemental Govt Sources	Click Here	None Found
FA-SWF-CA	Financial Assurance, Solid Waste Facilities	ERS Supplemental Govt Sources	Click Here	None Found
FEMA-UST-US	Historical FEMA Underground Storage Tanks	Federal UST	Click Here	None Found
FRS-US	Facility Registry Index (FINDS)	ERS Supplemental Govt Sources	Click Here	5
FTTS-ENF-US	Historical FIFRA/TSCA Tracking System (FTTS) Enforcement Actions	Federal ASTM Other	Click Here	None Found
FTTS-INSP-US	Historical FIFRA/TSCA Tracking System (FTTS) Inspections	ERS Supplemental Govt Sources	Click Here	None Found
FUDS-US	Formerly Used Defense Sites	ERS Supplemental Govt Sources	Click Here	None Found
FUSRAP-US	Formerly Utilized Sites Remedial Action Program Sites	ERS Supplemental Govt Sources	Click Here	None Found
Haulers-CA	Registered Waste Tire Haulers Listing	ERS Supplemental Govt Sources	Click Here	None Found
HazWaste-CA	Hazardous Waste Facilities	State/Tribal ASTM Other Med	Click Here	None Found
Hist-AFS2-US	Historical Air Facility System for Clean Air Act stationary sources	ERS Supplemental Govt Sources	Click Here	None Found
Hist-AFS-US	Historical Air Facility System for Clean Air Act stationary sources	ERS Supplemental Govt Sources	Click Here	None Found
Hist-Agriculture	Historical Ranches/Farms, Livestock/Agriculture	ERS Exclusive Historic Sources	Click Here	None Found
Hist-AST-CA	Historical Aboveground Storage Tanks	ERS Supplemental Govt Sources	Click Here	None Found
Hist-Auto Dealers	Historical Auto and Truck Dealers	ERS Exclusive Historic Sources	Click Here	8
Hist-Auto Repair	Historical Automotive Repair	ERS Exclusive Historic Sources	Click Here	33
Hist-AWS-CA	Historical Annual Workplan Sites	ERS Supplemental Govt Sources	Click Here	None Found
Hist-CA	Previously Listed California Sites	ERS Supplemental Govt Sources	Click Here	5
Hist-CalFID-CA	Historical Facility Inventory Database	ERS Supplemental Govt Sources	Click Here	40
Hist-CALSITES-CA	Historical Calsites Database	ERS Supplemental Govt Sources	Click Here	1

ABREVIATION	DATABASE FULLNAME	DATABASE CATEGORY	DATABASE DETAILS LINK	TOTAL LISTINGS
Hist-CERCLIS-NFRAP-US	Historical CERCLIS-NFRAP	ERS Supplemental Govt Sources	Click Here	None Found
Hist-CERCLIS-US	Historical CERCLIS Sites	ERS Supplemental Govt Sources	Click Here	None Found
Hist-Chemical Manufacturing	Historical Manufacturing and Distribution of Chemicals, Gases, and/or Solids	ERS Exclusive Historic Sources	Click Here	None Found
Hist-Chemical-Storage	Historical Chemical/Hazardous Use Storage	ERS Exclusive Historic Sources	Click Here	None Found
Hist-City-UST-CA	Historical Underground Storage Tanks	ERS Supplemental Govt Sources	Click Here	None Found
Hist-Cleaners	Historical Laundry, Cleaners, and Dry Cleaning Services	ERS Exclusive Historic Sources	Click Here	10
Hist-Controls-CA	Historical Restricted Use Sites	State/Tribal Inst/Eng Controls	Click Here	1
Hist-Convenience	Historical Convenience Store with Possible Gas	ERS Exclusive Historic Sources	Click Here	None Found
Hist-Cort-CA	Historical Cortese list	State/Tribal ASTM Other Med	Click Here	None Found
Hist-Deed-CA	Historical Deed Restriction Properties	ERS Supplemental Govt Sources	Click Here	None Found
Hist-Disposal-Recycle	Historical Hazardous Disposal/Recycle and Dumps/Waste	ERS Exclusive Historic Sources	Click Here	None Found
Hist-DTG-CA	Depth to Groundwater	ERS Supplemental Govt Sources	Click Here	None Found
Hist-Dumps-US	Historical Dumps Inventory of 1985	Federal Solid Waste	Click Here	None Found
Hist-ERNS-US	Historical Emergency Response Notification System (ERNS)	ERS Supplemental Govt Sources	Click Here	None Found
Hist-FIFRA-US	Historical Case Administration Data from National Compliance Database (Federal Insecticide, Fungicide, and Rodenticide Act)	ERS Supplemental Govt Sources	Click Here	None Found
Hist-FINDS-US	Historical Facility Index System	ERS Supplemental Govt Sources	Click Here	2
Hist-Food-Processors	Historical Food Processing Manufacturers	ERS Exclusive Historic Sources	Click Here	None Found
Hist-Gun-Ranges	Historical Gun Ranges/Clubs	ERS Exclusive Historic Sources	Click Here	None Found
Hist-HWS-CA	Historical Cortese List-Hazardous Waste Substance Site List	ERS Supplemental Govt Sources	Click Here	1

ABREVIATION	DATABASE FULLNAME	DATABASE CATEGORY	DATABASE DETAILS LINK	TOTAL LISTINGS
Hist-LUSTIS-CA	Historical Lust Information System (LUSTIS)	ERS Supplemental Govt Sources	Click Here	4
Hist-Machine Shop	Historical Machine Shops, Welding, Machine Repair	ERS Exclusive Historic Sources	Click Here	None Found
Hist-Manufacturing	Historical Sources US: Manufacturing	ERS Exclusive Historic Sources	Click Here	None Found
Hist-Metal Plating	Historical Metal Plating	ERS Exclusive Historic Sources	Click Here	None Found
Hist-Mining	Historical Mining Operations	ERS Exclusive Historic Sources	Click Here	None Found
HIST-MLTS-US	Historical Material Licensing Tracking System	ERS Supplemental Govt Sources	Click Here	None Found
Hist-Mortuaries	Historical Crematories/Mortuaries	ERS Exclusive Historic Sources	Click Here	None Found
HIST-MTBE-CA	Historical Sites With MTBE (Methyl Tertiary- Butyl Ether) Contamination	ERS Supplemental Govt Sources	Click Here	None Found
Hist-NPL-US	Historical National Priority List	ERS Supplemental Govt Sources	Click Here	None Found
Hist-Oil-Gas	Historical Oil and Gas Well Related Facilities	ERS Exclusive Historic Sources	Click Here	None Found
Hist-OilGas-Refiners	Historical Oil/Gas Refiners/Manufacturers/Plants	ERS Exclusive Historic Sources	Click Here	None Found
Hist-Orange-County-LF-CA	Historical Orange County Landfills	ERS Supplemental Govt Sources	Click Here	None Found
Historical-CA	Historical Sites	ERS Supplemental Govt Sources	Click Here	None Found
Hist-Other	Historical Environmental Facilities	ERS Exclusive Historic Sources	Click Here	1
Hist-Paint-Stores	Historical Paint Stores	ERS Exclusive Historic Sources	Click Here	None Found
Hist-Petroleum	Historical Petroleum Refining/ Manufacturing/ Chemicals	ERS Exclusive Historic Sources	Click Here	None Found
Hist-Post-Offices	Historical Post Offices	ERS Exclusive Historic Sources	Click Here	None Found
Hist-Printers	Historical Printers and Publishers	ERS Exclusive Historic Sources	Click Here	2
Hist-Prop65-CA	Historical Prop 65 Sites	ERS Supplemental Govt Sources	Click Here	None Found
HIST-R4-CA	Historical sites	State/Tribal ASTM Other Med	Click Here	None Found

ABREVIATION	DATABASE FULLNAME	DATABASE CATEGORY	DATABASE DETAILS LINK	TOTAL LISTINGS
Hist-RCRIS-US	Historical EPA's Resource Conservation and Recovery Act	ERS Supplemental Govt Sources	Click Here	None Found
Hist-Regional-LUST-CA	Historical Leaking Underground Storage Tanks	ERS Supplemental Govt Sources	Click Here	3
Hist-Regional-Other-CA	Historical Toxic Lists, Site Mitigation, and Groundwater Cleanup Program	ERS Supplemental Govt Sources	Click Here	None Found
Hist-Regional-SLIC-CA	Historical Spills and Leak Sites	ERS Supplemental Govt Sources	Click Here	None Found
Hist-Regional-Spills-CA	Historical Industrial Cleanup Sites	ERS Supplemental Govt Sources	Click Here	None Found
Hist-Regional-SWLF-CA	Historical County Landfills and Transfer Stations	ERS Supplemental Govt Sources	Click Here	None Found
Hist-Regional-UST-CA	Historical Underground Storage Tanks	ERS Supplemental Govt Sources	Click Here	None Found
Hist-Rental	Historical Rental Equipment & Yards	ERS Exclusive Historic Sources	Click Here	None Found
Hist-RV-Dealers	Historical Trailer and Recreational Vehicle Dealers	ERS Exclusive Historic Sources	Click Here	None Found
Hist-Salvage	Historical Vehicle Salvage Yards or Wreckers	ERS Exclusive Historic Sources	Click Here	None Found
Hist-SCL-CA	Historical California Cerclis Sites	ERS Supplemental Govt Sources	Click Here	1
Hist-Service Stations	Historical Service Stations/Vehicle Fueling	ERS Exclusive Historic Sources	Click Here	15
HIST-SLIC-CV-CLOSED-CA	Historical Central Valley Spills and Leak Sites	Emergency Release Reports	Click Here	None Found
HIST-SLIC-CV-OPEN-CA	Historical Central Valley Spills and Leak Sites	Emergency Release Reports	Click Here	None Found
Hist-Steel-Metals	Historical Steel Mills/Manufacturers/Foundries/Smelters	ERS Exclusive Historic Sources	Click Here	None Found
Hist-SWIS-CA	Historical Solid Waste Information System (SWIS)	ERS Supplemental Govt Sources	Click Here	None Found
Hist-Textile	Historical Textile Mills/Manufacturers	ERS Exclusive Historic Sources	Click Here	None Found
Hist-ToxicPits-CA	Historical Toxic Pits Cleanup Facilities	ERS Supplemental Govt Sources	Click Here	None Found
Hist-Transportation	Historical Transportation Facilities	ERS Exclusive Historic Sources	Click Here	None Found

ABREVIATION	DATABASE FULLNAME	DATABASE CATEGORY	DATABASE DETAILS LINK	TOTAL LISTINGS
Hist-TRIS-US	Historical Toxic Release Inventory System	ERS Supplemental Govt Sources	Click Here	None Found
Hist-Trucking	Historical Trucking, Shipping, Delivery, and/or Storage	ERS Exclusive Historic Sources	Click Here	None Found
Hist-US	Historical Previously Listed Federal Sites	ERS Supplemental Govt Sources	Click Here	1
Hist-US-EC	Historical Engineering Controls Sites (aka US EC, Engineering Controls, Land Use Controls)	Federal Institutional/Engineering Controls	Click Here	None Found
Hist-USGS-WaterWells-CA	Historical Ground Water Site Inventory for California	ERS Supplemental Govt Sources	Click Here	None Found
Hist-US-IC	Historical Sites with Institutional Controls (aka US IC, Institutional Controls, Land Use Controls)	Federal Institutional/Engineering Controls	Click Here	None Found
Hist-UST-CA	Historical Hazardous Substance Storage Information (aka Historical Underground Storage Tanks)	State/Tribal UST	Click Here	8
Hist-UST-Cleanup-CA	Historic UST Cases Recommended for Closure under UST Cleanup Fund 5 Year Review (aka UST Cleanup Fund Cases)	State/Tribal LUST	Click Here	None Found
Hist-USTReg-CA	Historical Underground Storage Tank Registrations Database	ERS Supplemental Govt Sources	Click Here	4
Hist-Vehicle-Parts	Historical Vehicle Parts	ERS Exclusive Historic Sources	Click Here	1
Hist-Vehicle-Washing	Historical Vehicle/Truck Washing Facilities	ERS Exclusive Historic Sources	Click Here	None Found
Hist-WaterWells-US	Historical Public Community Water Supply/Well Head Protection Database	ERS Supplemental Govt Sources	Click Here	None Found
Hist-WIP-Active-CA	Historical Well Investigation Program Case List, Active Sites (aka WIP)	State/Tribal ASTM Other Med	Click Here	None Found
Hist-WIP-Backlog-CA	Historical Well Investigation Program Case List, Backlog Sites (aka WIP)	State/Tribal ASTM Other Med	Click Here	None Found
Hist-WIP-Historical-CA	Historical Well Investigation Program Case List, Historical Sites (aka WIP)	State/Tribal ASTM Other Low	Click Here	None Found
Hist-WMUDS-CA	Historical Waste Management Unit Database System	ERS Supplemental Govt Sources	Click Here	None Found
HMIS-US	Hazardous Materials Information System	Federal Emergency Release Reports	Click Here	None Found
HWIS-CA	Hazardous Waste Information Summary	State/Tribal RCRA Equivalent	Click Here	8

ABREVIATION	DATABASE FULLNAME	DATABASE CATEGORY	DATABASE DETAILS LINK	TOTAL LISTINGS
HWMP-Controls-CA	Hazardous Waste Management Program Facility Sites with Deed / Land Use Restriction	State/Tribal Inst/Eng Controls	Click Here	None Found
HWT-CA	Hazardous Waste Transporters	ERS Supplemental Govt Sources	Click Here	None Found
ICE-CA	Inspection, Compliance, and Enforcement	State/Tribal ASTM Other Med	Click Here	None Found
ICIS-Air-US	Integrated Compliance Information System for Air	ERS Supplemental Govt Sources	Click Here	None Found
ICIS-FEC-US	Integrated Compliance Information System for Federal Enforcement Data	ERS Supplemental Govt Sources	Click Here	None Found
ICIS-NPDES-US	National Pollutant Discharge Elimination System (NPDES)	ERS Supplemental Govt Sources	Click Here	None Found
LA-LF-CA	Los Angeles County Landfills	State/Tribal Solid Waste	Click Here	None Found
Land-Disposal-CA	Geotracker - Land Disposal Sites (aka Landfills, LDS)	State/Tribal Landfill/Solid Waste	Click Here	None Found
LA-Waste-Haulers-CA	Waste Haulers	ERS Supplemental Govt Sources	Click Here	None Found
Lead-Smelter-2-US	Historical Lead Smelter Sites	ERS Supplemental Govt Sources	Click Here	None Found
Lead-US	Lead Smelter Sites	ERS Supplemental Govt Sources	Click Here	None Found
Liens-CA	Environmental Liens	State/Tribal Inst/Eng Controls	Click Here	None Found
LIENS-US	Superfund Liens	Federal Institutional/Engineering Controls	Click Here	None Found
LMOP-US	Landfill Methane Outreach Program	ERS Supplemental Govt Sources	Click Here	None Found
LUST-Closed-CA	Geotracker - Leaking Underground Storage Tanks, Closed Cases	State/Tribal LUST	Click Here	9
LUST-Open-CA	Geotracker - Leaking Underground Storage Tanks, Open Cases	State/Tribal LUST	Click Here	None Found
Manifest2-RI	Hazardous Waste Manifest	State/Tribal RCRA Equivalent	Click Here	None Found
MethaneLF-CA	Methane Producing Landfills	State/Tribal Other	Click Here	None Found
Military-Active-CA	EnviroStor Database Military Active Sites (aka MCS)	State/Tribal Voluntary Cleanup Sites	Click Here	None Found
Military-Bases-US	Military Base Boundaries	ERS Supplemental Govt Sources	Click Here	None Found

ABREVIATION	DATABASE FULLNAME	DATABASE CATEGORY	DATABASE DETAILS LINK	TOTAL LISTINGS
Military-NFA-CA	EnviroStor Database Military Active Sites (aka MCS)	State/Tribal Voluntary Cleanup Sites	Click Here	None Found
Military-Other-CA	EnviroStor Database Military Active Sites (aka MCS)	State/Tribal Voluntary Cleanup Sites	Click Here	None Found
Mines2-CA	California Mines	ERS Supplemental Govt Sources	Click Here	None Found
Mines-CA	Historical Death Valley Mines	ERS Supplemental Govt Sources	Click Here	None Found
Mines-CDMG-CA	California Division of Mines and Geology	ERS Supplemental Govt Sources	Click Here	None Found
MINES-US	Mines Master Index File	ERS Supplemental Govt Sources	Click Here	None Found
MLTS-US	Material Licensing Tracking System	ERS Supplemental Govt Sources	Click Here	None Found
Mortgage-CA	Cal Mortgage Facilities	ERS Supplemental Govt Sources	Click Here	None Found
MRDS-US	Mineral Resources Data System (MRDS)	ERS Supplemental Govt Sources	Click Here	None Found
MWMP-CA	Medical Waste Management Program	ERS Supplemental Govt Sources	Click Here	None Found
NCI-CA	Non-Case Information	ERS Supplemental Govt Sources	Click Here	None Found
NEI-LF-CA	Historical NEI (National Emission Inventory) Landfill Point Sources	ERS Supplemental Govt Sources	Click Here	None Found
NPDES-CA	National Pollutant Discharge Elimination System	ERS Supplemental Govt Sources	Click Here	None Found
NPDES-SW-CA	Notice of Intent Data	ERS Supplemental Govt Sources	Click Here	None Found
NPL-R9-US	NPL Region 9 Site Boundaries	Federal NPL	Click Here	None Found
NPL-US	National Priorities List	Federal NPL	Click Here	None Found
OGM-CA	Oil and Gas Monitoring	ERS Supplemental Govt Sources	Click Here	None Found
OGW-CA	California Oil and Gas Wells	ERS Supplemental Govt Sources	Click Here	None Found
OSCF-CA	Orphan Site Cleanup Fund	ERS Supplemental Govt Sources	Click Here	None Found
PADS-US	PCB Registration Database System	Federal ASTM Other	Click Here	None Found
PCB-US	PCB Transformers	Federal ASTM Other	Click Here	None Found
PCS-US	Historical Permit Compliance System for Clean Water Act	ERS Supplemental Govt Sources	Click Here	None Found
Perch1-CA	Perchlorate Confirmed Contaminant Sites	ERS Supplemental Govt Sources	Click Here	14

ABREVIATION	DATABASE FULLNAME	DATABASE CATEGORY	DATABASE DETAILS LINK	TOTAL LISTINGS
Perch2-CA	Perchlorate Confirmed Contaminant Sites	ERS Supplemental Govt Sources	Click Here	None Found
PR-MOA-CA	Polanco Redevelopment MOA Sites	State/Tribal ASTM Other Med	Click Here	None Found
Project-CA	Project - Multipurpose Site Type	ERS Supplemental Govt Sources	Click Here	None Found
Proposed-NPL-US	Proposed NPL Sites	Federal NPL	Click Here	None Found
RADINFO-US	Radiation Information Database	ERS Supplemental Govt Sources	Click Here	None Found
RCRA-CESQG-US	Resource Conservation and Recovery Act, Conditionally Exempt Small Quantity Generators (aka RCRA CESQG)	Federal RCRA Generators	Click Here	None Found
RCRA-COR-US	Resource Conservation and Recovery Act, - Corrective Actions (aka RCRA CORRACTS)	Federal RCRA CORRACTS	Click Here	None Found
RCRA-LQG-US	Resource Conservation and Recovery Act, Large Quantity Generators (aka RCRA LQG)	Federal RCRA Generators	Click Here	None Found
RCRA-NON-US	Resource Conservation and Recovery Act, Non-Hazardous Generators (aka RCRA Non-Haz, RCRA NonGen, RCRA No longer Regulated)	Federal RCRA Generators	Click Here	17
RCRA-SQG-US	Resource Conservation and Recovery Act, Small Quantity Generators (aka RCRA SQG)	Federal RCRA Generators	Click Here	4
RCRA-TSDF-US	Resource Conservation and Recovery Act -, Treatment, Storage, and Disposal Facilities (aka RCRA TSD, RCRA TSDF)	Federal RCRA non-CORRACTS TSD	Click Here	None Found
Response-CA	State Response Sites and National Priorities List (NPL)	State/Tribal NPL	Click Here	None Found
RFG-Lab-US	Reformulated Gasoline (RFG)	ERS Supplemental Govt Sources	Click Here	None Found
RMP-US	Risk Management Plans	ERS Supplemental Govt Sources	Click Here	None Found
ROD-US	Records of Decision	ERS Supplemental Govt Sources	Click Here	None Found
SAA-Agreements-US	Sites with Superfund Alternative Approach Agreements	Federal ASTM Other	Click Here	None Found

ABREVIATION	DATABASE FULLNAME	DATABASE CATEGORY	DATABASE DETAILS LINK	TOTAL LISTINGS
School-Active-CA	EnviroStor Database School Active Sites (aka School Property Evaluation Program, SCH)	State/Tribal Voluntary Cleanup Sites	Click Here	None Found
School-NFA-CA	EnviroStor Database School Active Sites (aka School Property Evaluation Program, SCH)	State/Tribal Voluntary Cleanup Sites	Click Here	1
School-Other-CA	EnviroStor Database School Active Sites (aka School Property Evaluation Program, SCH)	State/Tribal Voluntary Cleanup Sites	Click Here	None Found
SDWIS-US	Safe Drinking Water Information System	ERS Supplemental Govt Sources	Click Here	None Found
SGV-Deep-Plumes-CA	San Gabriel Valley Deep Plumes	State/Tribal Solid Waste	Click Here	None Found
SGV-Shallow-Plumes-CA	San Gabriel Valley Shallow Plumes	State/Tribal Solid Waste	Click Here	None Found
SGV-Shallow-Plumes-Puente-Valley-CA	Puente Valley Shallow Plumes	State/Tribal Solid Waste	Click Here	None Found
SLIC-Closed-CA	Geotracker - The Spills, Leaks, Investigation & Cleanup (SLIC), Closed Cases	Emergency Release Reports	Click Here	None Found
SLIC-Open-CA	Geotracker -Spills, Leaks, Investigation & Cleanup (SLIC), Open Cases	Emergency Release Reports	Click Here	1
SML-CA	Site Mitigation List	State/Tribal ASTM Other Med	Click Here	None Found
SP-CA	Sampling Points	ERS Supplemental Govt Sources	Click Here	None Found
Spills-SSO-CA	Sanitary Sewer System	ERS Supplemental Govt Sources	Click Here	1
SSTS-US	Section 7 Tracking System	ERS Supplemental Govt Sources	Click Here	None Found
State-Response-Active-CA	EnviroStor State Response Active Sites	State/Tribal NPL	Click Here	None Found
State-Response-NFA-CA	EnviroStor State Response NFA Sites	State/Tribal NPL	Click Here	None Found
State-Response-Other-CA	EnviroStor State Response Other Sites	State/Tribal NPL	Click Here	None Found

ABREVIATION	DATABASE FULLNAME	DATABASE CATEGORY	DATABASE DETAILS LINK	TOTAL LISTINGS
Superfund-Active-CA	Envirostor Superfund Active Sites (aka BEAP, CalSites, Brownfields and Environmental Restoration Program)	State/Tribal CERCLIS Equivalent	Click Here	None Found
Superfund-NFA-CA	EnviroStor Superfund NFA Sites (aka BEAP, CalSites, Brownfields and Environmental Restoration Program)	State/Tribal CERCLIS Equivalent	Click Here	None Found
Superfund-Other-CA	EnviroStor Superfund Sites (aka BEAP, CalSites, Brownfields and Environmental Restoration Program)	State/Tribal CERCLIS Equivalent	Click Here	None Found
SWIS-CA	Solid Waste Information System	State/Tribal Landfill/Solid Waste	Click Here	None Found
SWLF-US	Solid Waste Facilities	Federal Solid Waste	Click Here	None Found
SWRCY-CA	Beverage Container Recycler Database	State/Tribal ASTM Other Med	Click Here	None Found
TierPer-CA	Tiered Permits	ERS Supplemental Govt Sources	Click Here	None Found
TOMS-CA	Topographically Occurring Mine Symbols	ERS Supplemental Govt Sources	Click Here	None Found
Tribal-Air-US	Tribal Air Permitted Facilities	ERS Supplemental Govt Sources	Click Here	None Found
Tribal-LUST-Closed-Reg9	Tribal Leaking Underground Storage Tanks, Region 9 (aka Indian Lust)	Federal LUST	Click Here	None Found
Tribal-LUST-Open-Reg9	Tribal Leaking Underground Storage Tanks , Region 9 (aka Indian Lust)	Federal LUST	Click Here	None Found
Tribal-ODI-US	Tribal Open Dump Sites	Federal Solid Waste	Click Here	None Found
Tribal-UST-Reg9	Tribal Underground Storage Tanks (aka Tribal UST)	Federal UST	Click Here	None Found
Tribal-VCP-US	Tribal VCP	Federal Tribal VCP	Click Here	None Found
TRIS2000-US	Historical Toxics Release Inventory System	ERS Supplemental Govt Sources	Click Here	None Found
TRIS2010-US	Toxics Release Inventory System	ERS Supplemental Govt Sources	Click Here	None Found
TRIS80-US	Historical Toxics Release Inventory System	ERS Supplemental Govt Sources	Click Here	None Found
TRIS90-US	Historical Toxics Release Inventory System	ERS Supplemental Govt Sources	Click Here	None Found
TSCA-US	Toxics Substance Control Sites	ERS Supplemental Govt Sources	Click Here	None Found
UIC2-CA	Injection Wells	ERS Supplemental Govt Sources	Click Here	None Found
UIC-CA	Underground Injection Control Wells	ERS Supplemental Govt Sources	Click Here	None Found

ABREVIATION	DATABASE FULLNAME	DATABASE CATEGORY	DATABASE DETAILS LINK	TOTAL LISTINGS
UMTRA-US	Historical Uranium Mill Tailings Remedial Action Sites	ERS Supplemental Govt Sources	Click Here	None Found
USGS-Waterwells-US	Ground Water Site Inventory	ERS Supplemental Govt Sources	Click Here	None Found
UST-Abandoned-CA	Abandoned UST Initiative (aka Inventory of Abandoned Tank Sites)	State/Tribal UST	Click Here	None Found
UST-CA	Geotracker - Underground Storage Tanks	State/Tribal UST	Click Here	None Found
UST-Closed-CA	UST Case Closure Review Denials and Approved Orders (aka Closure of Underground Storage Tank (UST) Cases)	State/Tribal UST	Click Here	None Found
USTComp-CA	Previously Abandoned Tanks Now in Compliance (aka Compliance UST)	State/Tribal UST	Click Here	None Found
UST-CRSP-CA	Underground Storage Tanks	State/Tribal UST	Click Here	None Found
UST-Priority-CA	UST Cleanup Fund Priority List	State/Tribal UST	Click Here	None Found
UST-Proposed-CA	Proposed Closure of UST Cases (aka UST Proposed for Closure)	State/Tribal UST	Click Here	None Found
Vapor-Intrusions-US	Vapor Intrusion Database	ERS Supplemental Govt Sources	Click Here	None Found
VCP-Active-CA	EnviroStor VCP Active Sites	State/Tribal Voluntary Cleanup Sites	Click Here	1
VCP-NFA-CA	EnviroStor Database VCP NFA Listing	State/Tribal Voluntary Cleanup Sites	Click Here	None Found
VCP-Other-CA	EnviroStor VCP Other Sites	State/Tribal Voluntary Cleanup Sites	Click Here	None Found
WDR-CA	Waste Discharge Requirements	ERS Supplemental Govt Sources	Click Here	None Found

UN-MAPPABLE OCCURRENCES

The following occurrences were not mapped primarily due to incomplete or inaccurate address information. All of the following occurrences were determined to share the same zip code as the area searched. General status information is given with each occurrence along with any address information entered by the agency responsible for the list.

ID	Facility Name	Address	Database	Status
No "un-mapped" sites requested.				

DISCLAIMER, LIMITS AND LIABILITIES

All of the data presented in this report was garnered from public information maintained by governmental agencies. **Environmental Record Search (ERS)** cannot ensure that the data, which has been entered and maintained by others, is complete and/or accurate. Any, and all omissions, errors, negligence, accidentally or otherwise within the data received by **ERS** is assumed to be caused by others and **ERS** cannot and does not assume, take, or acknowledge any liability whatsoever for their respective data. The extrapolation of the mapped locations is based solely on the accuracy of the data provided by others. Prior to relying completely on any mapped location within this report, its accuracy should be verified using other means such as further documentation or a field visit. **ERS** makes no representation, warranty or guaranty, express or implied regarding the accuracy of the data entered and maintained by others or the suitability of the data received from others in this report for a certain task or interpretation.

The data presented in this report should only be interpreted by an experienced environmental professional, as per EPA definition, that completely understands the potential inaccuracy of the data derived from others, the possible existence of contaminated occurrences that have not been listed, and the possibility that the governmental database misrepresents the actual status of an occurrence or listing. Prior to relying completely on any of the data within this report, an environmental professional should verify the accuracy of the information presented unless one of ERS's Environmental Professionals has interpreted the data and/or report.

It is important that the reader and/or end user of this information realize that the data gathered has not been verified for its accuracy or completeness in any way by **ERS**. With billions of records, this is an impossible task for any Company. As much as possible, the data is presented unchanged and unaltered to represent the actual data produced by these agencies. This insures the integrity of the data for the end user.

ERS does however stand behind its representation of the data, any manually plotted occurrences, any risk determinations and all other items directly under its control. This report does comply (as far as the data is reasonably ascertainable as outlined in both the following standards) with section 8.2.1 of ASTM 1527-13 – Standard Environmental Record Sources and EPA's 40 CFR Part 312, All Appropriate Inquiries. **ERS** does ensure that the data is accurately reproduced from the original source. **ERS** backs the reporting of the data with \$3,000,000 of General and Environmental Professional Liability (errors and omissions) Insurance!

The **ERS** logo, name, report design, presentation, maps, tables, etc., are the exclusive property of **ERS** and its parent company and affiliates. Except as provided below, information or images contained in this report may not be reproduced or distributed in whole or in part by any means without the prior written permission from **ERS**. United States and international copyright laws protect any and all reports produced by **ERS**.

The person or entity that purchased this report may make up to five (5) copies of the entire report or any part of it for archival purposes or to include as part of another report. All copyright information must remain intact and not be modified in any way.

Environmental Record Search (ERS) and their respective products/reports (i.e. RecCheck, LenderCheck, Environmental Screen, etc.) as well as their respective business operations, are **NOT** associated in any way with nor related to, First American Commercial Real Estate, Inc. (FACRES) and/or the First American Family of Companies.

Maps throughout this report were created using ArcGIS® software by ESRI. ArcGIS® and ArcMap™ are the intellectual property of ESRI and are used herein under license. Copyright © ESRI. All rights reserved. For more information about ESRI® software, please visit www.esri.com. Topographic imagery used in maps throughout this report are Copyright © 2011 National Geographic Society. Street and aerial "hybrid" imagery used in maps throughout this report are Copyright © 2010 Microsoft Corporation and its data suppliers.

APPENDIX F

NOTES AND DOCUMENTATION

DATE SENT: 6/25/19

DATE DUE: 6/25/19

HOW SENT (Circle): In Person

User Questionnaire	
Client	KCAPTA
Contact Name	Ms. Angie Dow
Contact Title	Executive Director
Phone/Fax/Email	559-852-2717
Completed by?	Erik Brown
Response Date	6/25/19
Form of Response	In person
Current Use of the Property	Commercial/Residential
Reason for Performing Phase I	Redevelopment

Please include the name of the Companies who provide your utilities, so we can contact each agency:

Utilities	
Electricity	PG&E
Natural Gas	PG&E
Sewage	City of Hanford
Sanitary Sewerage	City of Hanford
Solid Waste Removal	City of Hanford
Fuel Oil	N/A
Steam	N/A

Please include the Name and Company of Each of the following individuals:

User	Name	Company
Key Site Manager	Ms. Angie Dow	
Current Property Owner	Various	
Current Property Owner Representative	Ms. Angie Dow	
Occupants	Kings View Community Services, ProLite Signs, American Audio	
Major Occupants	N/A	
Current Operator Name	N/A	
Past Property Owner(s)	N/A	
Past Property Owner Representative(s)	N/A	
Other Past Property Owner(s)	N/A	
Past Operator Name(s)	N/A	
Past Occupant(s)	N/A	
Past Major Occupant(s)	N/A	
Broker(s)	N/A	
Property Manager	N/A	
Building Engineer	N/A	
Other	N/A	

TITLE & JUDICIAL RECORDS

Per ASTM E 1527-13 Section 6.2, the User is required to provide and/or report to the environmental professional any title and/or judicial records so identified for the subject property.

Please provide any information on title and/or judicial records:

ENVIRONMENTAL LIENS OR ACTIVITY AND USE LIMITATIONS

Per ASTM E 1527-13 the User is required to provide and/or report to the environmental professional any environmental liens or AULs so identified for the subject property. The environmental professional per the ASTM practice is not responsible to undertake a review of information to identify environmental liens or AULs.

Please provide any information on environmental liens or activity and use limitations (AULs):

SPECIALIZED OR ACTUAL KNOWLEDGE OF USER

Per the ASTM standard, it is the User's responsibility to communicate to the environmental professional any information that is material to recognized environmental conditions in connection with the subject property based on such specialized knowledge, actual knowledge, experience, or commonly known and reasonably ascertainable information within the local community.

Please provide any information of the following items:

ASTM Scope Item	Property Contact Aware of them (Y/N)	Comment
USTs	N	
ASTs	N	
PCB Electrical Equipment	N	
Hydraulic Equipment	N	
Chemicals, Hazardous Materials, and Raw Materials Storage and Usage	N	
Waste Generation, Storage and Disposal	N	
Wells, Sumps, Pits, and Floor Drains	N	
Stormwater Runoff and Surface Water	N	
Lagoons, Septic Systems, Wastewater Treatment, and Separators	N	
Stressed Vegetation, Staining and Odors	N	
Surficial Disturbances	N	
On-Property Dry Cleaners	N	

NON-ASTM Scope Item	Property Contact Aware of them (Y/N)	Comment
Asbestos Containing Materials	N	
Radon	N	
Lead-Based Paint	N	
Lead in Drinking Water	N	
Potable Well	N	
Potential Wetlands	N	
Air Emissions	N	
Mold/Water Intrusion	N	

Please refer to "Helpful Documents" section below to provide any relevant reports associated with the above items.

VALUATION REDUCTION FOR ENVIRONMENTAL ISSUES

(For Property Owner) Per the ASTM standard, in a transaction involving the purchase of a parcel of commercial real estate, the user shall consider the relationship of the purchase price of the property to the fair market value of the property if the property was not affected by hazardous substances or petroleum products. The User should try to identify an explanation for a significantly lower price which does not reasonably reflect fair market value if the property was not contaminated, and make a written record of such explanation. The ASTM standard does not require that a real estate appraisal be obtained in order to ascertain fair market value of the property.

PROCEEDINGS INVOLVING THE PROPERTY

Per the ASTM standard, prior to the site visit, the User (if different from the property owner), Key site manager (if any is identified), and property owner shall be asked whether they know of (1) any pending, threatened, or past litigation relevant to hazardous substances or petroleum products in, on, or from the property; (2) any notices from any governmental entity regarding any possible violation of environmental laws or possible liability relating to hazardous substances or petroleum products.

- Do you know of any pending, threatened, or past litigation relevant to hazardous substances or petroleum products in, or from the property? N
If yes, please explain:

- Do you know of any notices from any governmental entity regarding any possible violation of environmental laws or possible liability relating to hazardous substances or petroleum products? N
If yes, please explain:

HELPFUL DOCUMENTS

Per the ASTM Standard, Prior to the property visit, the Property owner, key site manager (if any is identified), and User (if different from the property owner) shall be asked if they know whether any of the documents below exist and if so, whether copies can and will be provided within reasonable time and cost constraints:

	User		Key Site Manager		Property Owner	
	Exist	Provided	Exist	Provided	Exist	Provided
ESA Reports		No				
Environmental Compliance Audit Reports		No				
Environmental Permits		No				
UST/AST Registrations		No				
Underground Injection Permits		No				
MSDS's		No				
Community Right-to-know plan		No				
Safety Plans		No				
SPCC Plans		No				
Emergency Preparedness and prevention plans		No				
Hydrogeologic reports		No				
Government Agency Correspondence and violations		No				
Hazardous Waste Generator Notices or reports		No				
Geotechnical studies		No				
Risk Assessments		No				
Recorded AULs		No				
Environmental Liens		No				
Other		No				

**DIVISION OF ENVIRONMENTAL HEALTH SERVICES
KINGS COUNTY HEALTH DEPARTMENT**

330 Campus Drive
Hanford, CA 93230
Phone: (209) 584-1411

INSPECTION/INVESTIGATION REPORT

Company Name <u>Kingsda Truck</u>	Phone _____
Facility Location <u>225 N. Harris St.</u>	City <u>Hanford</u>
Mailing Address _____	City _____
Person Contacted <u>David Mender</u>	Title _____
Type of Inspection <u>Re-Inspect - Tank Gauge</u>	Date <u>7/20/90</u>

RESULTS OF INSPECTION/INVESTIGATION

- ① Tank gauging being done weekly *received dip stick today with 11 gal. oil tank.*
- ② Was dip sticked purchased yes received today
- ③ Tank Test still to be done
expired 6/26/90. Have tested immediately - once tank is full.
Must contact us 1/8 hrs in advance before test is conducted.

Re: Notice of Violation

~~X~~ An extension to have tank tested has been granted, until such time your waste oil tanks are full. Not to exceed 30 days beyond today's date: 8/20/90.

7/30/90

→ Tank tested by Smoot today - 8:00 a.m.
 * - 1 - 100 Gal is full
 - 1 - 100 - is 15 gallons short of being full.
 Should be tested within next few weeks.

Reinspection Date: <u>8/20/90</u>	SAMPLES COLLECTED	Notice/Citation Issued
Inspector: <u>[Signature]</u>	Received by: <u>X David Mender</u>	

UNDERGROUND TANK PROGRAM OFFICIAL INSPECTION REPORT

COUNTY NAME

King

COUNTY # *16*

SITE NAME:

Kingston olds, Brick

INSPECTION DATE: *7/3/90*

SITE ADDRESS:

225 N. Harris St

CITY/STATE/ZIP *Hanford*

CHANGES SITE/OWNER/PERMIT? YES NO
FORM A AND/OR B SUBMITTED?

TYPE OF INSPECTION

Annual

SITE COMPUTER #

190000

TANK *Waste oil*
COMPUTER
NUMBER
PER # *190001*
EXP. DATE

TANK *Waste oil*
COMPUTER
NUMBER
PER # *190002*
EXP. DATE

TANK
COMPUTER
NUMBER
PER #
EXP. DATE

TANK
COMPUTER
NUMBER
PER #
EXP. DATE

OPERATIONAL TANK

TANK CONTENTS

MAJOR MINOR

1 2

3 4

5 6

7 8

9 10

11 12

13 14

15 16

17 18

19 20

21 22

23 24

25 26

27 28

29 30

31 32

33 34

35 36

37

PERMIT TO OPERATE

CHANGE IN CONDITIONS TO OPERATE

APPROVED CONSTRUCTION

WRITTEN MONITORING PROCEDURES

APPROVED MONITORING SYSTEM

MONITORING SYSTEM

APPROVED MONITOR FREQUENCY

MONITORING RECORDS MAINTAINED

ACCESS CASING SECURED

PIPING

INVENTORY RECONCILIATION

TANK GAUGING

APPROVED RESPONSE PLAN

UNAUTHORIZED RELEASE OCCURRENCE

SAMPLING

APPROVED TANK REPAIRS

UNAUTHORIZED RELEASES REPORTED

SAFETY HAZARD

CONDITIONS ABATED

① Tank Gauging being done weekly ~~NO~~ to buy dip stick immediately

② permit posted ~~yes~~

③ Tank to be tested once full / immediately

TEMPORARY TANK CLOSURE

REMOVAL OF RESIDUAL

FLAMMABLE VAPORS REMOVED

ACCESS LOCATIONS SEALED

POWER DISCONNECTED

OWNER/OPERATOR MONITORING

38 39

40 41

41 42

42 43

43 44

PERMANENT TANK CLOSURE

REMOVAL OF RESIDUAL MATERIALS

PIPING

FLAMMABLE VAPORS REMOVED

UNAUTHORIZED RELEASE

SAMPLING

IMPROPER ABANDONMENT

46 47

48 49

50 51

51 52

53 54

55 56

SYSTEM STATUS (MUST MARK ONE)

MAJOR VIOL. ☐ 57

MINOR VIOL. ☐ 58

NO VIOL. ☐ 59

THE MARKED ITEMS REPRESENT VIOLATIONS AND MUST BE CORRECTED AS

FOLLOWS: ① Start tank Gauging immediately - Reinspect 15 days
July 20th, 1990

OFFICE:

Kings County Health Dept.
330 Campus Drive
Hanford, Calif. 93230
(209) 584-1411

INSP:

TITLE:

RECEIVED BY:

PHONE:

RECK:

ORIGINAL

UNDERGROUND TANK PROGRAM OFFICIAL INSPECTION REPORT

COUNTY NAME Kings

COUNTY # 16

SITE NAME: Kingston Old Bank GMC

INSPECTION DATE: 10-6-89

SITE ADDRESS: 225 N. Harris

CITY/STATE/ZIP Hyal

CHANGES SITE/OWNER/PERMIT? YES ☐ NO ☐
FORM A AND/OR B SUBMITTED? ☐

TYPE OF INSPECTION Annual SITE COMPUTER #

TANK COMPUTER NUMBER hangb out
PER #
EXP. DATE 1992

TANK COMPUTER NUMBER hangb out
PER #
EXP. DATE 1992

TANK COMPUTER NUMBER
PER #
EXP. DATE

TANK COMPUTER NUMBER
PER #
EXP. DATE

OPERATIONAL TANK

- PERMIT TO OPERATE
- CHANGE IN CONDITIONS TO OPERATE
- APPROVED CONSTRUCTION
- WRITTEN MONITORING PROCEDURES
- APPROVED MONITORING SYSTEM
- MONITORING SYSTEM
- APPROVED MONITOR FREQUENCY
- MONITORING RECORDS MAINTAINED
- ACCESS CASING SECURED
- PIPING
- INVENTORY RECONCILIATION
- TANK GAUGING
- APPROVED RESPONSE PLAN
- UNAUTHORIZED RELEASE OCCURRENCE
- SAMPLING
- APPROVED TANK REPAIRS
- UNAUTHORIZED RELEASES REPORTED
- SAFETY HAZARD
- CONDITIONS ABATED

TANK CONTENTS

MAJOR MINOR

1	2
3	4
5	6
7	8
9	10
11	12
13	14
15	16
17	18
19	20
21	22
23	24
25	26
27	28
29	30
31	32
33	34
35	36
37	38

100 gal

100 gal

No tank gauging records.

I will reinspect records in approx 30 days.

TEMPORARY TANK CLOSURE

- REMOVAL OF RESIDUAL
- FLAMMABLE VAPORS REMOVED
- ACCESS LOCATIONS SEALED
- POWER DISCONNECTED
- OWNER/OPERATOR MONITORING

38	39
40	41
42	43
44	45

PERMANENT TANK CLOSURE

- REMOVAL OF RESIDUAL MATERIALS
- PIPING
- FLAMMABLE VAPORS REMOVED
- UNAUTHORIZED RELEASE
- SAMPLING
- IMPROPER ABANDONMENT

46	47
48	49
50	51
52	53
54	55
56	57

THE MARKED ITEMS REPRESENT VIOLATIONS AND MUST BE CORRECTED AS

SYSTEM STATUS (MUST MARK ONE)

MAJOR VIOL. ☒ 57 MINOR VIOL. ☐ 58 NO VIOL. ☐ 59

FOLLOWS: *No tank gauging, second notice*

OFFICE:
Kings County Health Dept.
330 Campus Drive
Hanford, Calif. 93230
(209) 584-1411

INSP: Lynda L. Cherry
TITLE: Hay Mat Spec II

RECEIVED BY: David Mauder, Sec. Manager
PHONE: 588-9387
RECK:

DIVISION OF ENVIRONMENTAL HEALTH SERVICES
KINGS COUNTY HEALTH DEPARTMENT

330 Campus Drive
Hanford, CA 93230
Phone: (209) 584-1411

INSPECTION/INVESTIGATION REPORT

Company Name Downtown Olds Phone _____
Facility Location 225 N. Harris St City Hanford
Mailing Address _____ City _____
Person Contacted Danny Fagundes Title Operator
Type of Inspection UST Tank Sampling Date 11/5/91
Sampling conducted by Pete Hopper Inc.

RESULTS OF INSPECTION/INVESTIGATION

* Soil Samples taken of 2-100 gal ^{underground storage} waste oil Tanks

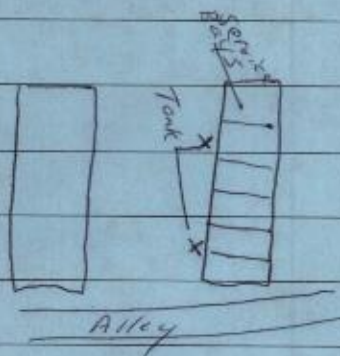
South Tank

One Soil Sample taken at a Depth of 6 ft
one Soil Sample taken at a Depth of 8 ft 8 inches

North Tank

mild odor
one Soil Sample taken at a Depth of 6 ft 6 inches
one Soil Sample taken at a Depth of 9 feet

* Samples to be taken to state certified Lab
↓ results must be sent to this Dept within 30 days



* Underground Tanks appear to be 30 Gallon tanks - not 100 gallons

Reinspection Date:	SAMPLES COLLECTED	Notice/Citation Issued
Inspector: <u>[Signature]</u>	Received by:	

DIVISION OF ENVIRONMENTAL HEALTH SERVICES
KINGS COUNTY HEALTH DEPARTMENT

330 Campus Drive
Hanford, CA 93230
Phone: (209) 584-1411

INSPECTION/INVESTIGATION REPORT

Company Name Downtown Olds, Buick & GMC Phone _____
Facility Location 225 N. Harris St City Hfd
Mailing Address _____ City _____
Person Contacted Robert Bailey Title Service Mgr
Type of Inspection Tank Gauging Inspection Date 7-18-91

RESULTS OF INSPECTION/INVESTIGATION

Is Tank Gauging being done weekly NO - NOT
Is Tank being Tested Annually yes ☒ using Tank
Is Tank Permit Posted yes any longer

* Tank has not been used since last
tank test was conducted.

* Tank will not be used any longer
and owner must either:

- ① Abandon Tank - IN Place - with
soil sampling & analysis. or
- ② Remove tank & take soil
sample & Analyze.

Before Annual Tank Test or Shortly
thereafter. Notify us before Tank
Test is due at your decision.

→ AN Application must be Completed before any
action is necessary & Inspector must be present.

Reinspection Date:

SAMPLES COLLECTED

Notice/Citation Issued

Inspector: [Signature]

Received by: [Signature]

COUNTY OF KINGS
DEPARTMENT OF PUBLIC HEALTH
DIVISION OF ENVIRONMENTAL HEALTH SERVICES
330 CAMPUS DRIVE, HANFORD, CA 93230
(209) 584-1411

RECEIVED

NOV 04 1991

ENVIRONMENTAL HEALTH

APPLICATION FOR AUTHORITY TO
ABANDON UNDERGROUND STORAGE TANK(S)

This application is for ☐ removal ☒ abandonment in place

Facility Name	Downtown Olds Buick	Phone	582-1000
Address	225 N. Harris St.	Contact Person	Danny Fagundes
Contractor	Peter T. Hopper	Project Starting Date	ASAP 11/5/91
Sample Analysis Laboratory	BSK		

TANK INFORMATION:

Capacity	Unknown	Unknown	_____	_____	_____
Former contents	Waste Oil	Waste Oil	_____	_____	_____

PIPING:

Suction	<input type="checkbox"/>	<input type="checkbox"/>	<input type="checkbox"/>	<input type="checkbox"/>	<input type="checkbox"/>
Pressure	<input type="checkbox"/>	<input type="checkbox"/>	<input type="checkbox"/>	<input type="checkbox"/>	<input type="checkbox"/>

Describe method for degassing/inerting the tanks (if gasoline, etc.) _____

N/A

Describe how the tank will be transported and disposed _____

N/A

Describe the disposal of sludge, waste product or rinse water _____

Waste oil picked up by Evergreen Environmental Services

How will excavation be secured if open overnight _____

N/A

How will soil samples be taken from within the excavation _____

Stainless Auger

Will traffic control be necessary, if so, how will it be controlled _____

N/A

The following information must be provided:

- Location of tanks, piping, dispensers, and vents.
- Include lengths and dimensions
- Proposed sampling locations indicated by X.
- Roads, buildings and other landmarks.

Signature

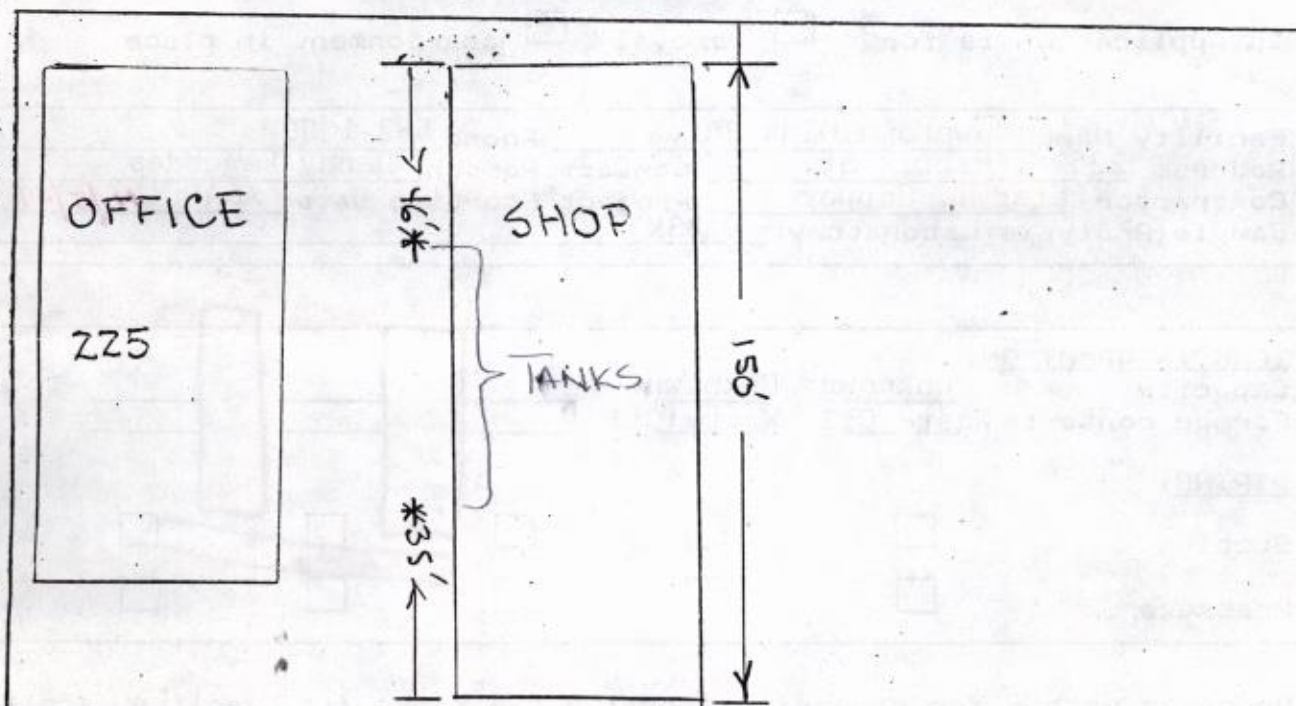
(Owner/Contractor)

Date

11-1-91

8TH STREET

HARRIS STREET



ALLEY

FOR DEHS USE ONLY. PLEASE DO NOT WRITE IN THIS SPACE

☐ Authority to ABANDON is DENIED for reasons noted below.

☒ Authority to ABANDON is APPROVED with following conditions

One Soil Sample to be taken under
each Tank at the fill end - at an
Approximate Depth of 2 feet below tank
Sample to be taken to Certified Lab. and

☐ FIRE DEPT. NOTIFIED BY _____ DATE _____

SIGNED _____ DATE _____

i/appaband

11/08

Submitted to this Dept within 30 days.

Tanks must be taken to Scrap metal Recycler
or used for the same purpose to collect waste oil.

CONTINUATION - OFFICIAL INSPECTION REPORT

PAGE: _____ OF _____

DATE: 12-17-92

PROGRAM:

SITE COMPUTER#

SITE NAME:

Downtown Olds

SITE ADDRESS:

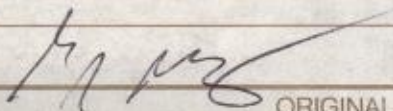
225 N. Harris

Hazen

2 - 100 gallon - underground waste oil
Tanks were abandoned - in place by Pete Hoppel
of Beacon Distributing.

Pete Hoppel finished Abandonment Process
by filling Tank with inert material
& capping off all plumbing.

INSPECTOR



RECEIVED BY:

ORIGINAL

HUT-4 5/88

Erik Brown

From: Public Records Coordinator <Public.RecordsCoordinator@valleyair.org>
Sent: Thursday, June 27, 2019 10:18 AM
To: Erik Brown
Subject: Public Records Request C-2019-6-50

June 27, 2019

Erik Brown
Erik Brown
Pleasant Hill, CA 94523

SUBJECT: Public Records Request
LOCATION: 200-232- East 7th St & 225 North Harris St.
Hanford, CA 93230

Dear Erik Brown:

The District has processed your request for information regarding the above mentioned site address/location. A search of the District's databases has returned no records on file for this location.

If you have any questions, or need additional information, please contact me at the number below.

Respectfully,

Diseree Alvarez
Senior Office Assistant and
Public Records Coordinator
San Joaquin Valley Air Pollution Control District
1990 E. Gettysburg Ave
Fresno, CA. 93726
559.230.6003
Diseree.Alvarez@valleyair.org

APPENDIX G

PHOTOGRAPHS



PHOTO 1: ProLite Signs at 222 East 7th Street on the southeastern portion of the subject property (looking north)



PHOTO 2: American Audio on the southern portion of the subject property (looking northwest)



PHOTO 3: Unimproved parcel on the southwestern portion of the subject property (looking west)



PHOTO 4: Abandoned building at 212 East 7th Street on the southwestern portion of the subject property (looking northeast)



PHOTO 5: Kings View Community Services building at 289 East 8th Street on the eastern portion of the subject property (looking north)



PHOTO 6: Abandoned residence at 208 East 8th Street on the northern portion of the subject property (looking north)



PHOTO 7: Abandoned former auto sales and repair facility at 225 North Harris Street (looking north)



PHOTO 8: Belowgrade hydraulic lifts located within the eastern building at 225 North Harris Street



PHOTO 9: Belowgrade hydraulic lifts located within the eastern building at 225 North Harris Street



PHOTO 10: Unimproved parcel on the northern portion of the subject property (looking northeast)



PHOTO 11: View of the interior of Prolite Signs (222 East 7th Street)



PHOTO 12: View of the interior of American Audio (216 East 7th Street)



PHOTO 13: Multi-tenant commercial building located to the northwest of the project site at 202 East 8th Street (looking north)



PHOTO 14: Porches Garden Shop located to the south of the project site at 211 East 7th Street (looking southwest)



PHOTO 15: Residences located to the east of the project site (looking northeast)



PHOTO 16: Hanford Furniture located to the west of the project site at 214 North Harris Street (looking west)